GOVDOC
BRA
3800
Vol. 1
Revised

BOSTON PUBLIC LIBRARY
3 9999 06584 042 1

The

PEOPLE OF BOSTON

VOL. I DISTRIBUTION

REVISED

BOSTON
PUBLIC
LIBRARY

THE CITY PLANNING BOARD 1939

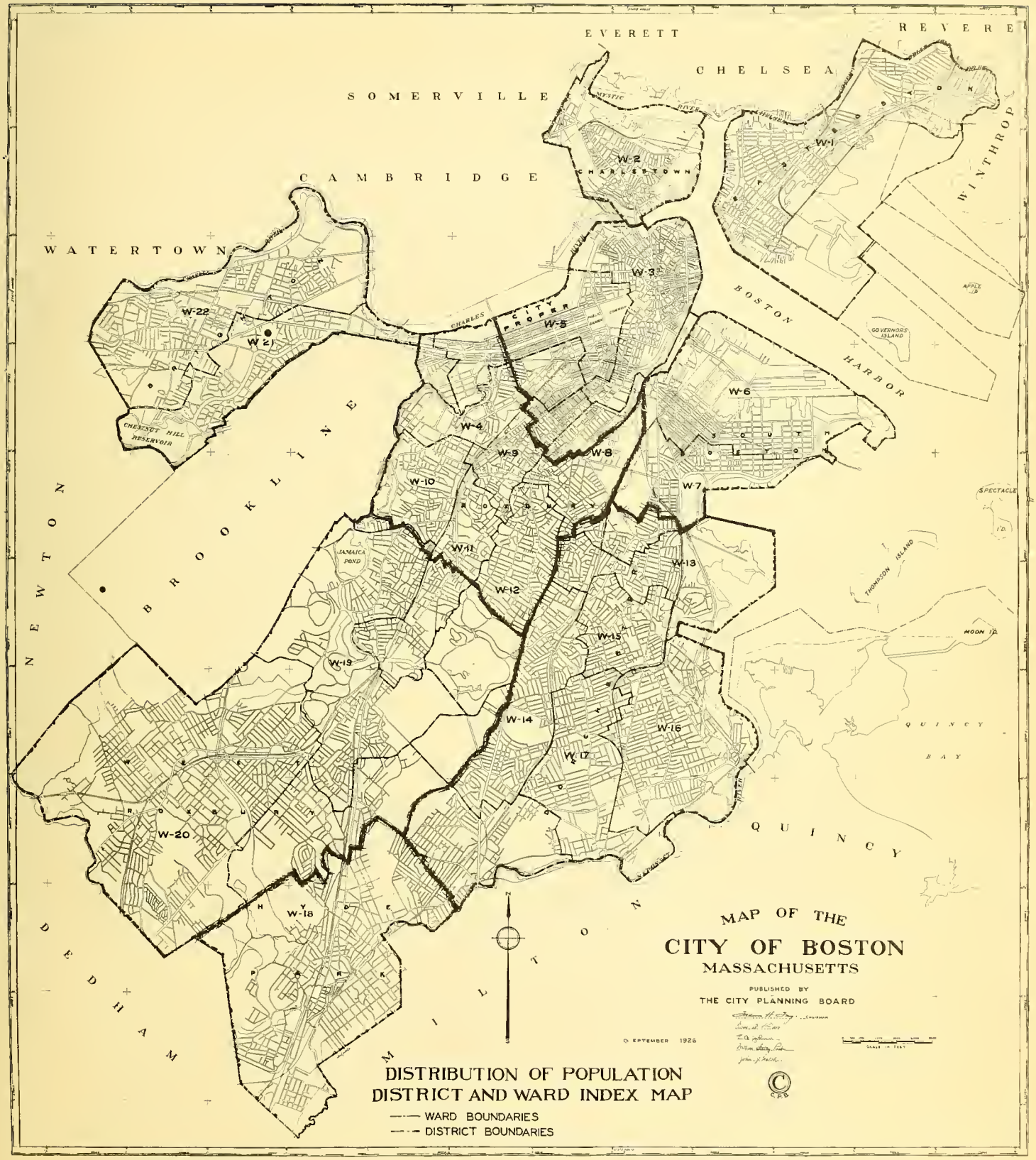
EVERETT
REVERE
CHELSEA
SOMERVILLE
CAMBRIDGE
WATERTOWN
WINTHROP
NEWTON
BROOKLINE
DEDHAM
MILTON
QUINCY
BOSTON HARBOR
QUINCY BAY
CHARLESTOWN
CITY PROPER
CHARLES
MYSTIC RIVER
GOVERNORS ISLAND
APPLE ID.
SPECTACLE ID.
THOMPSON ISLAND
HOON ID.
CHESTNUT HILL RESERVOIR
JAMAICA POND
W-1
W-2
W-3
W-4
W-5
W-6
W-7
W-8
W-9
W-10
W-11
W-12
W-13
W-14
W-15
W-16
W-17
W-18
W-19
W-20
W-21
W-22
MAP OF THE
CITY OF BOSTON
MASSACHUSETTS
PUBLISHED BY
THE CITY PLANNING BOARD
SEPTEMBER 1926
SCALE IN FEET
DISTRIBUTION OF POPULATION
DISTRICT AND WARD INDEX MAP
WARD BOUNDARIES
DISTRICT BOUNDARIES

Digitized by the Internet Archive
in 2011 with funding from
Boston Public Library

http://www.archive.org/details/peopleofboston01bost

FRANK H. MALLEY
SECRETARY

OFFICE OF

THE CITY PLANNING BOARD

43 City Hall

BOSTON, MASS.

MEMBERS

WM. STANLEY PARKER, CHAIRMAN
SIDNEY S. CONRAD
MARY M. FITZGERALD
ELISABETH M. HERLIHY

THE PEOPLE OF BOSTON

Vol. I

POPULATION DISTRIBUTION

*

W.P.A. Project No. 17567

Submitted by

The City Planning Board

Boston Massachusetts

August 1939

NBC
422 g 22
Nov. 1939
450 Apr. 23. 1941 Copy 2
Sept 20, 1965
F15
B
v.I
cop. 3

THE CITY PLANNING BOARD
CITY HALL

THE PEOPLE OF BOSTON

TABLE OF CONTENTS

Vol. I

Index Map — Frontispiece

Preface — Page 1

Population Distribution — Page 5

Table I Population Summary of City as a Whole

Table II Population by Census Tracts and Assessors Blocks

Appendix I Comparison of Mortality and Density

Appendix II Population Spot Maps of the Nine Districts:

Boston Proper

Brighton

Charlestown

Dorchester

East Boston

Hyde Park

Roxbury

South Boston

West Roxbury

FRANK H. MALLEY
SECRETARY

OFFICE OF
THE CITY PLANNING BOARD
43 City Hall
BOSTON, MASS.

MEMBERS
WM. STANLEY PARKER, CHAIRMAN
SIDNEY S. CONRAD
MARY M. FITZGERALD
ELISABETH M. HERLIHY

THE PEOPLE OF BOSTON

VOLUME I

PREFACE

There were 45,333 empty desks in Boston's public schools this past year. In 1930 the enrollment was 132,870; it attained a maximum of 138,000 in 1934, and in 1938 it had dropped to 127,000. If present trends continue school attendance will drop to 118,000 in 1950. On the other hand the number of residents of the city over 65 years of age will, at that time, be 31,298 or 74% greater than in 1930. This change in the character of Boston's population will necessitate many revisions in our social and economic order. Less money will be spent on education and juvenile activities, while more consideration will be given to the problems of old age assistance, social security, adult recreation, and even jobs.

Students of population believed until recently that the unprecedented growth of the past 300 years would continue, with a resulting national population of astronomical proportions. However, in the last few decades our national rate of increase has fallen off remarkably. According to new estimates made by the National Resources Planning Board our national population will attain a maximum of 140,000,000 by 1960. A similar study of the Commonwealth of Massachusetts, published by the State Planning Board, confirms the rapid ap-

proach to a stable population. Fortunately these changes are not going to take place over night. But the process is already well enough advanced to show that our economic development, which has been founded on an ever increasing population and purchasing power, must undergo major changes (as it is now doing), many of which will be painful. In other words, our population has passed through its adolescence and is reaching maturity.

In order to ascertain what Boston's probable place will be in this picture of a changing population the City Planning Board has conducted an exhaustive study of the City's population which is presented herewith in two volumes. This first volume pertains to the geographical distribution of population and is based on the 1935 State Decennial Census, being the latest figures which are available. Volume II presents an analysis of the past and present trends in the numerous population components as enumerated by the United States Census and indicated by the Health Department's Vital Statistics. Among these factors are birth and death rates, immigration, emigration, age groupings, family composition and reproduction rates. This analysis indicates that Boston as a whole has practically reached its maximum population unless some changes take place such as the removal of immigration restrictions. The result of such restriction has not only directly curtailed population growth but has also reduced the general birth rate since foreign born people reproduce 40% more rapidly than native born. The population drift from rural areas to the city is being more than offset by out-migration to the suburban municipalities. Our popula-

tion is growing older, necessitating an adjustment of youth and old age activities and expenditures. Although our population growth is declining our families are getting more numerous but of smaller size, a factor which is significant in the supply of housing accommodations.

This Report is made possible through a Works Progress Administration appropriation by means of which a double purpose has been served. While securing valuable factual data for the use of the city and its inhabitants many people have been given worthwhile employment. The City Planning Board has received a total of over one and a half millions of dollars from the several relief administrations, by means of which it has obtained an impressive amount of factual information which has been published in six reports* previous to this analysis of population. Also through these appropriations a precise engineering map of the city is in the process of completion. The Board is deeply appreciative of the excellent service rendered by the workers on this project.

In addition to assistance from the Federal Government the City Planning Board has received whole hearted cooperation from other city departments, particularly the Health, Park and Statistics Departments and the School Committee. The Census Director in the office of the Secretary of the Commonwealth, the State Planning Board, and the State Library have been most helpful in obtaining necessary information and assisting in

* Report on Civil Works Administration, Report on Income and Cost of Six Districts in the City, Real Property Inventory, Alley Survey, Survey of Business and Industrial Buildings and the Income and Cost Survey of Boston.

its presentation. Many semi-public organizations including the Boston Council of Social Agencies, Community Service, Municipal Research Bureau, National Recreation Association, and the New England Telephone & Telegraph Company have aided in the preparation of this material.

Frank H. Malley, Secretary of the City Planning Board, has been the motivating spirit in this survey and has analyzed the factual tables prepared by the Works Progress Administration staff. The collection and presentation of material contained in the tables, maps and charts has been under the direct supervision of Charles G. Loring, who has been ably assisted by his supervisors and clerical staff.

"The People of Boston" offers a valuable basis for the operation of many municipal functions, both of the city itself and of those who live and do business here. It is hoped that the report will help in the development of many sound conclusions.

William Stanley Parker

William Stanley Parker, Chairman
The City Planning Board

THE PEOPLE OF BOSTON

Population Distribution

Since the State Decennial Census of 1915 the City Planning Board has prepared population spot maps of the entire city every five years. By means of dots and circles the maps have shown the population residing in the 5000 city blocks which constitute the municipality. Not having staff members to make this tabulation from the 1935 State Census, assistance was requested of the Works Progress Administration which appropriated the sum of $20,644.10 for the completion of the work. The previous spot maps had been of great value, not only to the city departments but also to many private business and social agencies. They were, however, "graphic statics" showing only the geographical distribution of the population as a whole.

To make these maps of greater general value it was decided to prepare tables which would show, in addition to the distribution presented on the maps, the actual number of persons in each block together with their ages, sex and family composition. The age groupings were chosen to conform as nearly as possible to those used by several different cooperating agencies and thus be of greatest usefulness. Quasi family population (persons living in hotels, clubs, institutions and lodging houses) was extracted from family population in order that average family size can be determined for housing studies or other similar purposes.

The people of Boston are distributed throughout some 5000 city blocks, which are contained in 156 census tracts comprising the City of Boston. The 816,397 persons living

in the municipality in 1935, as scheduled from the original cards of the State Decennial Census, are tabulated in this volume to show the age grouping, sex and family composition for each Assessors' Block in the City. These blocks are summarized by Census Tracts so that small geographic and homogeneous areas are readily isolated. These Census Tracts are recapitulated to include the population of the entire city in Table I while Table II includes the individual block and Census Tract population.

An Index Map of the City, the frontispiece of this Volume, portrays the boundaries of the nine historic Districts and of the twenty-two Wards.

An interesting table showing the correlation between mortality and density of certain Census Tracts is shown in Appendix I.

The nine District "spot maps" are reduced from the original scale of 500 feet to the inch and are included as Appendix II.

SUMMARY OF POPULATION

DISTRIBUTION 1935

TABLE I

ISLANDS NOT TAKEN.

DISTRICTS AND TRACTS	NO. OF BLOCKS	AGE GROUP							
		UNDER 1	1-7	8-16	17-21	22-40	41-55	56-65	66 UP
East Boston Tracts A1-2-3-4-5-6 B1-2-3-4-5A-5B-6 ISLANDS	308	918	8392	12539	6513	18559	10341	4174	2829
Charlestown Tracts C1-2-3 D1-2-3-4, E1-2	227	411	3300	4702	2691	9458	5090	2429	1487
City Proper Tracts F1-2-3-4-5-6 G1-2-3-4, H1-2-3-4 I1-2-3-4, J1-2-3-4 K1-2-3-4A-4B L1-2-3-4-5-6	818	~~1083~~ 1015	~~8883~~ 8554	~~14136~~ 13799	~~10287~~ 9814	~~48285~~ 43364	~~31520~~ 8 29671	~~18660~~ 12930	~~8354~~ 8040
South Boston Tracts M1-2-3-4 N1-2-3-4, O1-2-3-4 P1A-1B-1C	348	763	7087	10722	5715	17083	10439	3893	2410
Roxbury Tracts J5, K5, Q1-2 3-4-5, R1-2-3, S1-2 3-4-5-6, U1-2-3-4-5 6A-6B, V1-2-3-4A-4B 5-6	778	1925	16921	23124	13467	55023	31348	13275	9215
Dorchester Tracts P2-3-4-5-6 T1-2-3A-3B-4A-4B-5A 5B-6-7A-7B-8A-8B-9 10, X1-2-3A-3B-4A-4B 5A-5B-5C-6A-6B-6C	1039	2314	21155	30258	17634	66600	36077	15549	10158
West Roxbury Tracts W1A-1B-2-3A-3B 4A-4B-5-6A-6B-6C-6D	729	707	7527	9715	5077	23089	13818	6226	4330
Hyde Park Tracts Z1A-1B-1C-2	374	337	3185	4567	2392	7922	4489	1986	1326
Brighton-Allston Tracts Y1-2-3A-3B 4-5A-5B-5C	389	860	6236	7601	4819	25775	12863	5384	3363
Totals	5010	9318	82686	117364	68595	271794	155994	66485	43472

Total of eight columns of age groups is less than grand total on page 8, as "unknown ages" can not be included on this page.

SUMMARY OF POPULATION

DISTRIBUTION 1935

TABLE I

DISTRICTS	SEX		FAM-ILIES	QUASI FAM.	QUASI POP.	POP-ULATION
	M	F				
East Boston	33468	30800	13728 ISLAND INCL.	58	3253	64268 − 2651 61617
Charlestown	15734	13834	6566	46	2013	29568
City Proper	~~69733~~ 65131	~~66752~~ 62136	~~27023~~ 27025	3340	41749	136485 4 + 4436 140920 − 13653 127267
South Boston	29365	28766	13988	36	488	58131
Roxbury	77174	87208	41817 ~~41819~~	596	8828	164382 − 4436 159946 + 13653 173599 + 1450 175049
Dorchester	95709	104088	47252 ~~47262~~	129	2410	199797
West Roxbury	33152	37450	16721	25	3217	70602
Hyde Park	12959	13254	6189	9	158	26213
Brighton-Allston	30721	36230	19037	56	1033	66951
Totals	398015	418382	192323 ~~192333~~	4295	63149	816397

ISLANDS

K5

K4A+B

K5

K4A+B

Q3

INC BLK 29-31A 31B

+ Q3 1450
817847
− 2651
815196
CITY PROPER. − 1
815195

POPULATION DISTRIBUTION

TABLE II

CENSUS TRACT A-1

EAST BOSTON

BLOCK	0 TO 1	1 TO 7	8 TO 16	17 TO 21	22 TO 40	41 TO 55	56 TO 65	66 AND UP	SEX M	SEX F	FAM.	QUA-SI FAM.	Q.F. POP.	TOT-AL POP.
Sec.4 56A														
56B														
Sec.7 1	1	5	1	10	33	12	13	6	40	41	22	0	0	81
2	0	7	22	18	76	49	30	9	102	109	53	0	0	211
3	2	15	31	18	77	46	32	20	123	118	51	0	0	241
4	2	28	25	24	105	57	28	14	145	138	63	0	0	283
5	0	17	35	24	90	56	20	16	120	138	60	0	0	258
6	1	14	22	20	61	47	15	14	96	98	46	1	13	194
7A	2	6	8	10	33	33	9	8	55	54	32	0	0	109
7B														
8A	0	8	2	1	23	1	1	2	15	23	9	0	0	38
8B-9														
12A	1	3	3	3	29	10	8	7	31	33	12	0	0	64
12B	2	14	14	11	51	34	16	15	90	67	34	0	0	157
12C														
13A														
13B	2	9	15	10	40	20	9	2	63	44	25	0	0	107
14	0	3	3	0	9	1	2	2	11	9	2	0	0	20
15	1	2	14	8	16	13	3	2	28	31	11	0	0	59
16A	1	28	32	16	60	36	10	11	98	96	44	0	0	194
16B	2	32	48	28	88	38	14	5	134	121	52	0	0	255
16C	1	21	13	9	45	27	9	6	64	67	38	0	0	131
17A	3	47	57	16	72	34	10	9	122	126	47	0	0	248
17B	3	25	34	16	84	45	17	11	102	133	56	0	0	235
18	2	41	39	25	80	37	8	5	116	121	51	0	0	237
18A	6	41	59	49	122	55	27	11	183	187	81	0	0	370
19	0	16	33	7	19	10	7	6	22	76	8	1	56	98
19A	3	36	57	46	134	57	25	7	173	192	75	0	0	365
20	5	32	41	13	71	31	6	2	102	99	46	0	0	201
21	2	32	44	18	73	37	9	9	118	106	56	0	0	224
22	8	53	69	44	107	62	15	11	183	186	78	0	0	369
23A	0	5	8	10	22	7	8	0	34	26	13	0	0	60
23B	3	34	43	20	93	20	7	4	109	115	53	0	0	224
24	1	26	40	22	71	39	5	7	103	108	51	0	0	211

CENSUS TRACT A-1 (Con't)

BLOCK	0 TO 1	1 TO 7	8 TO 16	17 TO 21	22 TO 40	41 TO 55	56 TO 65	66 AND UP	SEX M	SEX F	FAM.	QUA-SI FAM.	Q.F. POP.	TOT-AL POP.
Sec.8 2														
3	0	5	7	7	9	4	3	0	17	18	6	0	0	35
4														
5	2	6	25	22	46	29	4	2	66	70	30	0	0	136
6	5	23	23	16	66	24	10	7	98	76	42	0	0	174
7	3	22	35	25	108	45	20	26	146	138	62	0	0	284
7A														
8	0	2	4	2	16	3	4	3	17	17	9	0	0	34
9	0	0	2	2	4	1	5	0	9	5	3	0	0	14
10A	0	0	1	0	8	3	0	3	7	8	5	0	0	15
10B-1	1	1	3	1	5	2	1	0	8	6	4	0	0	14
12														
15A	0	0	0	0	3	4	2	0	5	4	3	0	0	9
11C To 15B	1	2	11	5	12	1	5	0	18	19	6	0	0	37
15B-2														
Sec.9 4														
4B														
5														
6	1	5	15	7	37	9	6	5	45	40	20	0	0	85
6A	1	21	26	17	58	24	5	2	95	59	30	0	0	154
7	1	1	3	3	10	11	0	0	17	12	8	0	0	29
7A	0	11	13	7	34	14	4	1	39	45	19	0	0	84
8	2	16	7	3	26	10	0	2	28	38	15	0	0	66
8A	0	5	3	1	20	10	2	1	20	22	10	0	0	42
8B	0	0	1	0	1	7	3	1	6	7	5	0	0	13
10														
Sec.10 1A														
1B														
2	0	8	30	13	30	27	8	4	59	61	25	0	0	120
3														
4														
11														
TOTALS	71	728	1021	627	2277	1142	445	278	3282	3307	1471	2	69	6589

POPULATION DISTRIBUTION

TABLE II

CENSUS TRACT A-2

EAST BOSTON.

BLOCK	0 TO 1	1 TO 7	8 TO 16	17 TO 21	22 TO 40	41 TO 55	56 TO 65	66 AND UP	SEX M	SEX F	FAM.	QUA-SI FAM.	Q.F. POP.	TOT-AL POP.
Sec. 4 2														
3														
4														
13	1	7	12	3	16	9	5	2	22	33	15	0	0	55
20	0	0	3	3	4	0	1	0	6	5	2	0	0	11
22	7	36	65	23	123	64	23	14	178	177	89	0	0	355
23	6	76	116	56	194	91	35	26	294	306	134	0	0	600
24	2	43	79	46	111	57	27	10	187	188	83	0	0	375
25														
26A	2	23	48	21	73	55	9	12	104	139	55	0	0	243
26B	5	48	54	29	97	56	19	14	156	166	79	0	0	322
27	2	36	40	14	84	28	9	10	96	127	50	1	16	223
27A	4	12	23	18	45	20	11	6	79	60	32	0	0	139
28														
29	2	26	33	13	54	30	12	16	87	99	43	0	0	186
30	3	31	54	16	93	35	18	16	134	132	61	0	0	266
31	0	12	13	17	43	22	14	3	61	63	25	1	6	124
32-33	8	30	54	22	67	51	20	14	135	131	62	0	0	266
34	3	18	33	16	68	37	17	10	114	88	47	0	0	202
35	5	51	69	34	109	55	25	17	195	170	80	0	0	365
36	1	32	65	33	101	47	20	4	156	147	58	0	0	303
37	1	12	17	10	41	24	3	9	60	57	24	0	0	117
38	0	4	6	2	11	3	2	4	15	17	7	0	0	32
39	0	0	0	1	1	2	0	0	3	1	1	0	0	4
40	1	2	2	2	8	4	1	4	14	10	5	0	0	24
41	0	3	13	9	15	15	8	3	30	36	15	0	0	66
42-43														
44	1	12	33	4	36	9	6	5	59	47	22	0	0	106
45	1	28	43	18	71	45	11	18	115	120	54	0	0	235
46	1	4	5	2	20	5	2	5	21	23	11	0	0	44
47	2	8	12	6	23	12	6	2	41	30	17	0	0	71
48														
49	0	12	10	4	23	2	5	2	25	33	15	0	0	58
50	1	12	6	2	9	9	2	1	19	23	9	0	0	42

CENSUS TRACT A-2 (Con't)

BLOCK	0 TO 1	1 TO 7	8 TO 16	17 TO 21	22 TO 40	41 TO 55	56 TO 65	66 AND UP	SEX		FAM.	QUA-SI FAM.	Q.F. POP.	TOT-AL POP.
									M	F				
51														
52														
53														
55	1	5	9	8	18	14	4	2	33	28	13	0	0	61
Sec.6 / 3														
4														
Sec.7 / 25	0	5	14	5	14	5	5	0	26	22	9	0	0	48
TOTALS	60	588	931	437	1572	806	320	229	2465	2478	1117	2	22	4943

POPULATION DISTRIBUTION

TABLE II

CENSUS TRACT A-3

EAST BOSTON

BLOCK	0 TO 1	1 TO 7	8 TO 16	17 TO 21	22 TO 40	41 TO 55	56 TO 65	66 AND UP	SEX M	SEX F	FAM.	QUA-SI FAM.	Q.F. POP.	TOT-AL POP.
Sec.3 / 17	7	62	73	37	114	64	23	15	196	199	77	1	13	395
21														
22	2	79	88	61	167	72	31	18	265	253	112	0	0	518
23	16	97	123	67	180	96	30	23	311	321	131	0	0	632
26	5	41	65	46	88	70	25	12	166	186	81	0	0	352
27A	8	58	110	58	151	97	33	21	280	256	126	0	0	536
27B	5	50	75	31	83	38	16	3	147	154	60	0	0	301
28A	6	98	152	67	165	85	23	20	303	313	130	0	0	616
28B	7	62	79	40	103	29	14	1	157	178	74	0	0	335
29	5	76	90	38	109	60	22	14	221	193	90	0	0	414
30	0	3	1	0	3	0	0	0	3	4	2	0	0	7
31	2	37	46	31	85	32	15	9	124	133	59	0	0	257
32	5	65	113	70	114	83	16	11	242	235	100	0	0	477
33	7	49	56	30	114	53	27	13	170	179	93	0	0	349
46A	3	11	15	12	34	12	5	6	51	47	20	0	0	98
46A-1														
46A-2														
Sec.4 / 1														
5A														
5-6	4	29	44	29	48	29	10	7	101	99	42	0	0	200
7A-7B	2	26	34	15	45	24	6	9	77	84	34	0	0	161
8	3	14	27	14	44	15	9	11	70	67	33	0	0	137
9	3	11	15	10	37	13	3	4	41	55	20	0	0	96
Sec.5 / 7	3	28	61	25	62	39	16	7	120	121	49	0	0	241
8	0	7	11	6	20	4	2	2	28	24	10	0	0	52
9														
10														
46	2	36	36	11	77	21	8	8	88	111	42	0	0	199
47	6	31	47	25	95	32	15	8	132	127	55	0	0	259
48	1	7	17	16	26	22	10	6	52	53	21	0	0	105
49	0	11	16	17	42	25	9	5	55	70	29	0	0	125
50	6	21	59	36	78	41	11	8	134	126	51	0	0	260
51	9	33	63	34	107	52	31	11	157	183	72	0	0	340

CENSUS TRACT A-3 (Con't)

BLOCK	0 TO 1	1 TO 7	8 TO 16	17 TO 21	22 TO 40	41 TO 55	56 TO 65	66 AND UP	SEX M	SEX F	FAM.	QUA-SI FAM.	Q.F. POP.	TOT-AL POP.
Sec.6 1	0	3	6	2	4	3	1	1	6	14	4	0	0	20
2														
5														
6	0	11	4	1	21	4	1	3	23	22	14	0	0	45
7														
8	0	2	1	1	3	2	0	0	3	6	3	0	0	9
9	0	3	6	0	0	1	0	0	2	8	1	0	0	10
10	0	6	3	3	9	6	1	0	19	9	5	0	0	28
11-12	1	1	0	2	5	7	2	4	11	11	8	0	0	22
A	1	1	0	0	2	0	1	0	2	3	1	0	0	5
TOTALS	119	1069	1536	835	2235	1131	416	260	3757	3844	1649	1	13	7601

POPULATION DISTRIBUTION

TABLE II

CENSUS TRACT A-4

EAST BOSTON.

BLOCK	0 TO 1	1 TO 7	8 TO 16	17 TO 21	22 TO 40	41 TO 55	56 TO 65	66 AND UP	SEX M	SEX F	FAM.	QUA-SI FAM.	Q.F. POP.	TOT-AL POP.
Sec.3 6	1	28	40	33	65	60	26	11	135	129	78	0	0	264
7	4	45	39	13	85	40	12	7	125	120	60	1	4	245
8	3	29	32	27	91	58	19	14	136	137	68	0	0	273
9	3	62	72	52	147	74	37	23	242	228	115	0	0	470
18	9	89	118	57	188	70	34	16	277	304	129	0	0	581
19	14	84	107	49	145	93	27	19	260	278	130	0	0	538
20	1	24	46	26	54	35	15	6	103	104	45	0	0	207
34	4	38	55	42	101	70	14	12	161	175	83	0	0	336
35	5	26	52	35	80	47	17	6	127	141	60	0	0	268
36	11	77	106	57	215	103	39	39	329	318	139	0	0	647
37	6	64	99	71	153	108	35	16	280	272	117	0	0	552
38	7	52	73	42	140	80	30	19	227	216	101	1	8	443
39	1	12	23	8	26	17	9	6	51	51	28	0	0	102
40	1	9	20	6	35	15	7	11	52	52	26	0	0	104
41	0	1	3	4	12	16	7	1	23	21	13	0	0	44
42	3	22	41	32	83	63	25	14	130	153	74	0	0	283
46	0	5	3	1	11	3	7	5	16	19	13	0	0	35
TOTALS	73	667	929	555	1631	952	360	225	2674	2718	1279	2	12	5392

POPULATION DISTRIBUTION

TABLE II

CENSUS TRACT A-5

EAST BOSTON

BLOCK	0 TO 1	1 TO 7	8 TO 16	17 TO 21	22 TO 40	41 TO 55	56 TO 65	66 AND UP	SEX M	SEX F	FAM.	QUA-SI FAM.	Q.F. POP.	TOT-AL POP.
Sec.2 1	15	85	119	62	166	71	36	29	295	288	135	0	0	583
Sec.3 1	4	53	93	56	121	83	47	20	231	246	107	1	9	477
2	4	31	43	25	91	65	38	33	170	160	91	1	6	330
3	10	97	107	53	214	113	45	33	348	324	154	1	7	672
4	2	26	38	26	82	44	26	16	135	125	59	2	17	260
5	11	82	87	48	138	72	24	15	240	237	110	0	0	477
10	4	73	89	50	127	67	25	16	225	226	101	2	13	451
11	5	42	42	28	98	50	29	17	166	145	73	1	10	311
12	5	41	61	35	107	71	32	37	180	209	93	1	9	389
13	7	70	121	62	167	83	40	27	309	268	120	0	0	577
15	12	112	168	73	203	98	39	17	366	356	153	0	0	722
16	14	96	133	65	196	107	31	19	329	332	149	0	0	661
24	11	97	173	93	170	104	35	19	346	356	110	0	0	702
25	7	37	65	32	103	53	16	16	164	165	82	0	0	329
43	2	40	39	33	79	38	7	11	144	105	44	1	16	249
44	8	42	79	26	104	65	20	21	182	183	84	0	0	365
TOTALS	121	1024	1457	767	2166	1184	490	346	3830	3725	1665	10	87	7555

POPULATION DISTRIBUTION

TABLE II

CENSUS TRACT A-6

EAST BOSTON.

BLOCK	0 TO 1	1 TO 7	8 TO 16	17 TO 21	22 TO 40	41 TO 55	56 TO 65	66 AND UP	SEX M	SEX F	FAM.	QUA-SI FAM.	Q.F. POP.	TOT-AL POP.
Sec.2 2A	15	110	144	59	146	80	24	21	287	312	124	0	0	599
2B	3	39	59	25	89	38	7	2	128	134	49	1	21	262
3	9	59	69	33	100	54	14	10	175	173	83	0	0	348
4	3	41	69	34	90	42	16	14	163	146	71	0	0	309
5	9	79	137	64	156	83	20	16	290	274	124	0	0	564
6A	8	76	87	51	100	60	13	8	202	201	84	0	0	403
6B	8	88	158	60	151	99	24	13	299	302	122	0	0	601
Sec.3 14	8	71	107	51	177	89	50	30	295	288	124	0	0	583
Sec.5 4	8	104	126	60	169	76	24	13	288	292	115	0	0	580
5	5	37	79	39	101	61	23	17	185	177	97	0	0	362
6	1	28	44	20	45	30	7	5	87	93	37	0	0	180
11-12 13														
14														
15-16 17														
18-19 20-21														
25														
26														
27														
28														
29														
30-31														
32														
33														
34														
35														
36														
37														
38														
40														
41-42														
43														
44														

CENSUS TRACT A-6 (Con't)

BLOCK	0 TO 1	1 TO 7	8 TO 16	17 TO 21	22 TO 40	41 TO 55	56 TO 65	66 AND UP	SEX		FAM.	QUA-SI FAM.	Q.F. POP.	TOT-AL POP.
									M	F				
45														
Sec.6 13A	1	8	18	10	18	20	7	3	45	40	14	0	0	85
13B														
13C														
13D														
TOTALS	78	740	1097	506	1342	732	229	152	2444	2432	1044	1	21	4876

POPULATION DISTRIBUTION

TABLE II

CENSUS TRACT B-1

EAST BOSTON

BLOCK	0 TO 1	1 TO 7	8 TO 16	17 TO 21	22 TO 40	41 TO 55	56 TO 65	66 AND UP	SEX M	SEX F	FAM.	QUA-SI FAM.	Q.F. POP.	TOT-AL POP.
Sec.2 7	13	146	184	83	235	130	39	25	451	404	170	0	0	855
8	14	141	192	87	225	113	47	27	415	431	184	0	0	846
9	18	125	223	111	198	127	43	22	448	419	188	0	0	867
10	4	41	68	33	102	52	28	16	181	163	90	0	0	344
Sec.5 3	6	98	203	108	175	140	38	20	414	374	168	0	0	788
TOTALS	55	551	870	422	935	562	195	110	1909	1791	800	0	0	3700

POPULATION DISTRIBUTION

TABLE II

CENSUS TRACT B-2

EAST BOSTON

BLOCK	0 TO 1	1 TO 7	8 TO 16	17 TO 21	22 TO 40	41 TO 55	56 TO 65	66 AND UP	SEX M	SEX F	FAM.	QUA-SI FAM.	Q.F. POP.	TOT-AL POP.
Sec.2														
11	4	21	47	29	71	47	13	9	125	116	47	2	15	241
12	10	36	47	32	87	55	21	16	150	154	75	0	0	304
13	11	73	105	64	154	79	36	17	271	268	119	1	4	539
14	14	145	192	96	224	138	47	24	473	407	209	1	15	880
15	1	4	11	6	18	12	8	1	37	24	19	1	5	61
16	4	43	65	17	58	31	13	3	125	109	51	0	0	234
17	0	30	40	14	53	24	4	4	84	85	36	0	0	169
18	1	16	29	12	53	27	8	3	82	67	31	1	23	149
19														
33	3	27	44	24	61	46	9	18	118	114	57	0	0	232
45														
Sec.5														
1	9	64	125	55	138	96	40	26	271	282	128	1	4	553
2	8	120	206	103	202	137	42	16	412	422	180	0	0	834
52	4	17	28	18	39	24	17	9	81	75	46	0	0	156
53														
TOTALS	69	596	939	470	1158	716	258	146	2229	2123	998	7	66	4352

POPULATION DISTRIBUTION

TABLE II

CENSUS TRACT B-3

EAST BOSTON

BLOCK	0 TO 1	1 TO 7	8 TO 16	17 TO 21	22 TO 40	41 TO 55	56 TO 65	66 AND UP	SEX M	SEX F	FAM.	QUA-SI FAM.	Q.F. POP.	TOT-AL POP.
Sec.2 24	12	92	127	54	160	77	35	20	285	292	144	1	8	577
25	4	65	85	57	121	82	34	16	247	217	104	4	28	464
26	3	52	86	55	119	73	30	14	225	207	106	0	0	432
27	0	25	15	11	27	34	10	0	77	45	23	2	16	122
28	2	38	41	24	64	37	15	9	126	104	56	0	0	230
29	3	25	40	17	41	23	12	11	75	97	43	0	0	172
30	1	7	17	6	16	8	3	2	30	30	14	0	0	60
31	14	62	93	53	115	68	26	16	218	229	103	0	0	447
32	3	43	83	43	88	64	21	7	165	187	68	2	33	352
34	0	17	18	7	13	12	7	8	45	37	24	0	0	82
35	7	41	44	21	112	57	14	10*	189	118	61	5	63	307
36	0	0	1	1	0	2	0	0	2	2	1	0	0	4
37	0	3	5	3	14	14	7	4	39	11	13	1	10	50
Sec.3 46B														
TOTALS	49	470	655	352	890	551	214	117	1723	1576	760	15	158	3299

* - 1 Unknown Age

POPULATION DISTRIBUTION

TABLE II

CENSUS TRACT B-4

EAST BOSTON.

BLOCK	0 TO 1	1 TO 7	8 TO 16	17 TO 21	22 TO 40	41 TO 55	56 TO 65	66 AND UP	SEX M	SEX F	FAM.	QUA-SI FAM.	Q.F. POP.	TOT-AL POP.
Sec.1														
2	3	21	28	27	58	28	13	9	87	100	40	1	9	187
3	8	96	146	71	154	86	47	22	335	295	124	1	18	630
8	17	126	212	100	262	136	38	31	489	433	194	1	10	922
9	1	46	103	48	104	79	15	18	213	201	94	0	0	414
14	7	81	123	48	162	82	25	21*	282	268	123	0	0	550
Sec.2														
20	1	10	15	7	23	19	9	7	50	41	19	1	14	91
21	0	0	1	2	28	25	8	9	64	9	2	3	70	73
21A														
22	5	9	17	11	30	24	10	1	60	47	23	1	10	107
23	4	54	70	37	128	72	44	15	248	176	113	2	16	424
38														
39														
40	0	8	6	6	21	1	5	3	29	21	13	0	0	50
41	3	52	97	51	104	78	34	13	246	186	106	0	0	432
42	1	18	42	22	32	18	5	6	80	64	26	0	0	144
TOTALS	50	521	860	430	1106	648	253	155	2183	1841	877	10	147	4024

* - 1 Unknown Age

POPULATION DISTRIBUTION

TABLE II

CENSUS TRACT B-5-A

EAST BOSTON.

BLOCK	0 TO 1	1 TO 7	8 TO 16	17 TO 21	22 TO 40	41 TO 55	56 TO 65	66 AND UP	SEX M	SEX F	FAM.	QUASI FAM.	Q.F. POP.	TOTAL POP.
Sec. 5 54	6	44	78	20	88	39	14	9	143	155	71	0	0	298
54A	12	131	150	77	191	95	32	18	355	351	160	0	0	706
54B-C	4	27	36	22	74	30	13	11	113	104	59	0	0	217
55	1	29	40	24	66	40	15	2	107	110	56	2	15	217
56	24	187	282	118	284	162	35	12	559	545	215	1	6	1104
57	8	94	128	49	136	76	19	11	288	233	112	0	0	521
58	1	10	6	2	11	6	4	0	21	19	9	0	0	40
63	2	9	9	7	22	13	6	3	39	32	20	0	0	71
64	10	80	117	50	134	58	21	11	237	244	107	0	0	481
TOTALS	68	611	846	369	1006	519	159	77	1862	1793	809	3	21	3655

POPULATION DISTRIBUTION

TABLE II

CENSUS TRACT B-5-B

EAST BOSTON.

BLOCK	0 TO 1	1 TO 7	8 TO 16	17 TO 21	22 TO 40	41 TO 55	56 TO 65	66 AND UP	SEX M	SEX F	FAM.	QUA-SI FAM.	Q.F. POP.	TOT-AL POP.
Sec.1 1	4	31	49	19	48	29	13	5	111	87	45	0	0	198
4A	7	36	58	35	93	46	21	16	165	147	70	0	0	312
4B	0	16	29	9	34	23	10	1	63	59	26	0	0	122
4C	2	9	5	4	15	8	1	3	26	21	11	0	0	47
4D	1	4	15	4	12	6	3	0	21	24	8	0	0	45
4E	7	55	91	61	155	79	49	25	249	273	141	0	0	522
5	4	34	83	35	105	59	25	13	172	186	87	0	0	358
6														
7	16	83	128	71	181	82	33	15	317	292	128	0	0	609
7 Sub-A	5	41	55	22	55	37	7	6	111	117	48	0	0	228
10	8	117	176	79	174	111	34	33	387	345	165	1	9	732
11	11	111	201	91	212	133	41	31	426	405	175	0	0	831
12	2	37	77	37	61	46	11	9	140	140	58	0	0	280
12A	1	19	35	14	39	20	1	3	76	56	28	0	0	132
12B	3	46	81	34	82	49	17	13	172	153	68	0	0	325
13	10	143	172	73	183	88	20	20	356	353	152	0	0	709
Sec.5 22-24 39														
23														
59														
60														
61	0	4	17	12	21	12	6	2	39	35	16	0	0	74
62	2	12	23	14	30	18	4	2	59	46	22	0	0	105
65	0	0	0	0	2	0	0	0	1	1	2	0	0	2
66														
TOTALS	83	798	1295	614	1502	846	296	197	2891	2740	1250	1	9	5631

POPULATION DISTRIBUTION

TABLE II

ISLANDS B-6

BLOCK	0 TO 1	1 TO 7	8 TO 16	17 TO 21	22 TO 40	41 TO 55	56 TO 65	66 AND UP	SEX		FAM.	QUA-SI FAM.	Q.F. POP.	TOT-AL POP.
									M	F				
Long Island	22	18	8	15	120	297	473	525	1102	376	0	1	1478	1478
Deer Island	0	5	4	94	585	237	61	10*	978	19	0	1	997	997
Thomps Island	0	2	81	11	19	6	2	0	107	14	0	1	121	121
Spect. Island	0	0	9	7	2	9	3	2	20	12	0	1	32	32
Lovells Island	0	2	1	0	8	2	0	0	7	6	5	0	0	13
Georges Island	0	2	0	2	5	1	0	0	5	5	4	0	0	10
TOTALS	22	29	103	129	739	552	539	537	2219	432	9	4	2628	2651

* - 1 Unknown Age

POPULATION DISTRIBUTION

TABLE II

CENSUS TRACT C-1

CHARLESTOWN

BLOCK	0 TO 1	1 TO 7	8 TO 16	17 TO 21	22 TO 40	41 TO 55	56 TO 65	66 AND UP	SEX M	SEX F	FAM.	QUA-SI FAM.	Q.F. POP.	TOT-AL POP.
86	7	60	87	60	117	78	49	28	237	249	125	0	0	486
87	3	23	46	12	42	18	13	16	83	90	34	0	0	173
88	3	17	23	8	41	19	7	10	61	67	35	0	0	128
89	3	41	58	19	88	49	19	13	144	146	72	0	0	290
90A	3	34	67	21	78	38	14	9	142	122	56	0	0	264
90B	5	36	45	27	81	45	17	11	137	130	61	0	0	267
104	0	1	5	48	455	39	6	0	527	27	0	1	554	554
105														
119	6	31	29	19	71	36	15	2	89	120	48	2	15	209
120	0	10	20	7	34	12	6	9	42	56	31	0	0	98
121														
121A														
TOTALS	30	253	380	221	1007	334	146	98	1462	1007	462	3	569	2469

POPULATION DISTRIBUTION

TABLE II

CENSUS TRACT C-2

CHARLESTOWN.

BLOCK	0 TO 1	1 TO 7	8 TO 16	17 TO 21	22 TO 40	41 TO 55	56 TO 65	66 AND UP	SEX M	SEX F	FAM.	QUA-SI FAM.	Q.F. POP.	TOT-AL POP.
73	0	1	5	3	30	8	9	2	29	29	11	2	20	58
74	3	13	20	9	32	19	7	6	54	55	24	2	15	109
75	2	20	29	19	44	22	11	3	81	69	36	0	0	150
91	2	23	22	10	51	22	10	6	74	72	25	0	0	146
92	3	13	18	15	39	13	11	3	49	66	26	0	0	115
93	2	17	26	9	23	22	5	3	55	52	20	0	0	107
94	0	14	19	6	24	36	7	7	49	64	29	0	0	113
95	0	2	6	1	2	2	0	1	5	9	2	0	0	14
96	1	2	4	2	7	2	4	1	15	8	5	0	0	23
97	3	23	14	6	34	28	7	5	58	62	37	0	0	120
98	4	38	44	27	78	40	22	11	127	137	71	0	0	264
99	2	29	55	29	88	44	28	13	134	154	60	0	0	288
100	0	0	10	6	14	7	2	3	17	25	6	0	0	42
101	4	42	63	33	159	86	51	37	236	239	126	1	8	475
106	1	2	10	5	8	14	2	7	28	21	13	0	0	49
107	1	8	5	5	11	12	6	8	28	28	18	0	0	56
108	0	3	12	6	9	3	4	0	19	18	8	0	0	37
109	1	4	11	2	9	4	2	4	19	18	11	0	0	37
110	0	9	11	4	14	8	2	0	23	25	11	0	0	48
111														
112	0	20	22	17	39	22	12	5	66	71	34	0	0	137
113	3	26	31	19	48	31	8	7	82	91	43	0	0	173
114	5	25	39	22	53	43	18	8	93	120	58	0	0	213
115	1	24	30	19	64	36	16	24	108	106	66	0	0	214
116	1	14	26	16	39	26	11	9	76	66	35	0	0	142
117	5	54	73	35	90	52	29	21	182	177	49	0	0	359
118	3	42	60	26	99	43	39	14	157	169	92	0	0	326
TOTALS	47	468	665	351	1108	645	323	208	1864	1951	916	5	43	3815

POPULATION DISTRIBUTION

TABLE II

CENSUS TRACT C-3

CHARLESTOWN.

BLOCK	0 TO 1	1 TO 7	8 TO 16	17 TO 21	22 TO 40	41 TO 55	56 TO 65	66 AND UP	SEX M	SEX F	FAM.	QUA-SI FAM.	Q.F. POP.	TOT-AL POP.
65	1	7	12	17	70	41	43	22	103	110	61	0	0	213
66	2	17	22	11	69	39	17	24	95	106	47	0	0	201
67	0	7	15	6	51	26	16	13	56	78	31	0	0	134
68														
69	0	5	7	1	12	5	0	2	16	16	8	0	0	32
70														
71	0	15	30	26	60	30	17	8	93	93	40	0	0	186
76	2	19	11	5	40	19	19	12	65	62	25	0	0	127
77	1	4	5	15	42	19	12	3	63	38	20	1	10	101
78	1	6	11	10	18	15	9	1	36	35	15	0	0	71
79	1	12	35	15	40	20	12	4	82	57	33	0	0	139
80	0	3	13	13	19	12	9	2	41	30	8	1	10	71
81	4	22	27	18	45	36	7	6	80	85	47	0	0	165
82	8	19	26	23	93	37	27	6	107	132	64	0	0	239
83	9	72	76	26	110	54	31	13	186	205	100	0	0	391
84	5	43	41	20	78	47	15	18	129	138	72	0	0	267
85	10	62	100	45	106	61	36	20	217	223	95	0	0	440
122	0	33	58	23	64	43	10	6	137	100	54	0	0	237
123	5	53	54	39	102	59	29	18	183	176	92	0	0	359
124	4	49	61	33	109	59	25	16	180	176	90	0	0	356
125	3	33	52	30	65	37	15	17	128	124	52	0	0	252
126	6	32	36	30	63	41	14	10	115	117	61	0	0	232
127	1	8	23	18	38	19	10	3	56	64	30	0	0	120
128	4	25	27	18	80	29	21	15	108	111	54	0	0	219
129	2	24	45	27	78	50	30	31	153	134	74	0	0	287
130	2	19	19	16	53	29	12	10	86	74	39	0	0	160
131														
132	1	6	15	9	30	21	10	4	50	46	27	0	0	96
133	2	6	27	11	24	17	3	1	47	44	22	0	0	91
TOTALS	74	601	848	505	1569	865	449	285	2612	2574	1261	2	20	5186

POPULATION DISTRIBUTION

TABLE II

CENSUS TRACT D-1

CHARLESTOWN.

BLOCK	0 TO 1	1 TO 7	8 TO 16	17 TO 21	22 TO 40	41 TO 55	56 TO 65	66 AND UP	SEX		FAM.	QUA-SI FAM.	Q.F. POP.	TOT-AL POP.
									M	F				
146A														
146B	0	9	12	1	18	4	1	4	28	21	5	0	0	49
146C	0	3	8	2	0	4	0	0	5	12	2	0	0	17
146D	0	1	5	3	14	3	1	1	15	13	5	0	0	28
147	0	3	11	7	9	5	5	3	22	21	5	0	0	43
148														
149	0	7	5	1	7	5	2	1	17	11	3	0	0	28
150														
179	0	3	9	9	37	23	25	5	44	67	33	0	0	111
180	2	15	24	21	51	28	11	8	77	83	38	0	0	160
181	3	29	44	14	70	43	15	14	110	122	57	0	0	232
182	2	21	47	16	74	42	33	11	106	140	60	0	0	246
183	7	61	88	37	111	57	25	21	198	209	96	0	0	407
191	0	14	37	22	29	26	6	3	70	67	33	0	0	137
192-193														
194-197	0	1	15	11	18	17	9	15	38	48	26	0	0	86
194-197-Sub-C														
198														
199A														
199B														
200	0	3	4	2	6	1	1	1	8	10	4	0	0	18
TOTALS	14	170	309	146	444	258	134	87	738	824	367	0	0	1562

POPULATION DISTRIBUTION

TABLE II

CENSUS TRACT D-2

CHARLESTOWN.

BLOCK	0 TO 1	1 TO 7	8 TO 16	17 TO 21	22 TO 40	41 TO 55	56 TO 65	66 AND UP	SEX		FAM.	QUA-SI FAM.	Q.F. POP.	TOT-AL POP.
									M	F				
145A														
145B	0	3	6	6	14	9	6	2	24	22	13	0	0	46
145C	1	0	0	3	3	4	0	0	7	4	5	0	0	11
145D	0	1	0	1	7	2	0	0	6	5	5	0	0	11
145E														
145F														
145G														
145N														
145P														
196														
196A														
201														
202	4	40	50	24	79	42	19	8	155	111	51	0	0	266
203	6	20	28	23	55	40	9	5	88	98	43	0	0	186
204	0	8	30	10	34	20	10	6	61	57	24	0	0	118
204A														
205	0	9	21	4	17	11	6	5	36	37	18	0	0	73
205A	1	9	10	2	17	3	2	3	27	20	8	0	0	47
205 Sub-A														
206	2	6	11	4	8	3	7	6	19	28	12	0	0	47
207	0	0	2	2	7	4	0	1	9	7	3	0	0	16
208	0	2	7	4	3	4	1	0	8	13	3	0	0	21
208A Sub-A	2	19	25	16	44	22	4	9	75	66	37	0	0	141
209	1	29	30	26	70	42	20	9	105	122	52	0	0	227
209A														
210	2	23	13	9	51	28	8	4	84	54	34	0	0	138
210A	3	17	17	7	26	7	2	3	38	44	18	0	0	82
TOTALS	22	186	250	141	435	241	94	61	742	688	326	0	0	1430

POPULATION DISTRIBUTION

TABLE II

CENSUS TRACT D-3

CHARLESTOWN.

BLOCK	0 TO 1	1 TO 7	8 TO 16	17 TO 21	22 TO 40	41 TO 55	56 TO 65	66 AND UP	SEX		FAM.	QUA-SI FAM.	Q.F. POP.	TOT-AL POP.
									M	F				
151	3	5	8	5	15	4	2	2	24	20	6	0	0	44
168	3	20	38	26	66	37	14	5	109	100	51	0	0	209
170	62	86	0	46	159	80	55	36	235	289	138	0	0	524
170A	4	33	35	16	76	24	16	16	113	107	51	0	0	220
171-172	4	37	59	15	66	34	15	5	114	121	52	0	0	235
175	2	24	31	11	42	30	10	4	72	82	36	0	0	154
176	1	30	49	24	91	29	17	5	126	120	53	0	0	246
177	13	93	116	55	221	102	55	34	363	326	152	0	0	689
178	9	28	33	18	68	30	17	14	117	100	37	0	0	217
184	1	25	39	18	91	57	30	25	123	163	74	2	25	286
185	1	29	36	32	80	41	20	19	131	127	60	0	0	258
186	1	6	11	4	9	4	5	1	21	20	9	0	0	41
TOTALS	104	416	455	270	984	472	256	166	1548	1575	719	2	25	3123

POPULATION DISTRIBUTION

TABLE II

CENSUS TRACT D-4

CHARLESTOWN

BLOCK	0 TO 1	1 TO 7	8 TO 16	17 TO 21	22 TO 40	41 TO 55	56 TO 65	66 AND UP	SEX M	SEX F	FAM.	QUA-SI FAM.	Q.F. POP.	TOT-AL POP.
152	0	6	17	13	25	15	14	1	46	45	19	0	0	91
153	1	7	19	11	49	43	12	14	92	64	29	7	58	156
154	0	8	19	19	21	20	6	2	45	50	20	0	0	95
155	2	15	14	3	36	7	6	6	40	49	21	0	0	89
155A														
156	2	14	14	12	34	17	8	1	47	55	27	0	0	102
163	2	41	65	38	78	53	17	15	164	145	73	0	0	309
164	0	12	18	7	21	23	7	7	47	48	25	0	0	95
165	2	25	61	25	59	37	7	5	116	105	52	0	0	221
165A														
166	1	22	30	22	35	35	16	5	89	77	43	0	0	166
167	6	32	31	19	58	23	11	8	93	95	42	0	0	188
169	2	33	38	24	72	38	16	14	119	118	63	0	0	237
173	0	6	13	18	71	44	12	3	130	37	12	1	92	167
174	0	19	39	23	52	21	21	10	92	93	46	0	0	185
187	4	62	72	36	144	65	31	16	218	212	98	0	0	430
188	0	18	26	9	23	12	4	5	50	47	17	0	0	97
189	1	32	60	22	77	43	20	9	144	120	66	0	0	264
190	2	37	52	48	117	47	27	10	178	162	69	0	0	340
TOTALS	25	389	588	349	972	543	235	131	1710	1522	722	8	150	3232

POPULATION DISTRIBUTION

TABLE II

CENSUS TRACT E-1

CHARLESTOWN.

BLOCK	0 TO 1	1 TO 7	8 TO 16	17 TO 21	22 TO 40	41 TO 55	56 TO 65	66 AND UP	SEX M	SEX F	FAM.	QUA-SI FAM.	Q.F. POP.	TOT-AL POP.
1														
2-10														
20	2	18	41	24	63	37	13	15	108	105	51	0	0	213
21	1	16	11	5	38	14	14	8	65	42	21	0	0	107
22	2	15	17	5	22	10	6	3	40	40	17	0	0	80
23	1	31	55	19	48	45	13	7	127	92	39	0	0	219
26	3	38	48	36	72	69	24	16	149	157	72	0	0	306
27	2	23	19	5	31	10	13	5	55	53	28	0	0	108
28	0	6	5	1	4	5	2	1	10	14	6	0	0	24
29	2	36	58	21	78	44	13	3	134	121	58	0	0	255
30	1	12	18	6	16	14	1	3	39	32	15	0	0	71
31	0	3	7	0	10	14	5	2	27	14	11	1	10	41
32	2	2	11	5	25	16	6	4	40	31	19	0	0	71
62	4	33	31	11	61	26	17	10	91	102	47	0	0	193
63	0	14	10	10	29	18	10	6	44	53	25	0	0	97
64	1	1	4	5	19	12	14	3	27	32	13	1	14	59
134	0	0	0	1	5	0	1	0	4	3	3	0	0	7
135	6	29	48	21	65	33	15	12	120	109	49	0	0	229
136	3	37	52	41	105	88	36	24	222	164	86	0	0	386
137	2	22	14	6	36	10	3	6	56	43	26	1	7	99
138	1	6	5	9	15	19	3	7	46	19	17	0	0	65
139	2	5	8	6	16	20	22	7	53	33	19	2	19	86
140														
141	7	36	54	32	81	71	30	22	168	165	83	0	0	333
142A	0	0	0	0	0	1	0	0	0	1	1	0	0	1
142B	3	11	27	6	46	19	14	6	73	59	37	0	0	132
143	0	5	6	4	11	4	2	0	15	17	8	0	0	32
144	1	9	7	9	31	10	10	6	46	37	24	0	0	83
145K	1	1	6	43	625	197	44	8	906	19	6	2	888	925
157	9	50	79	37	89	43	14	12	173	160	72	0	0	333
158A	0	2	0	0	7	5	1	0	10	5	4	0	0	15
158B	1	5	16	0	11	7	3	3	22	24	12	0	0	46
159	0	19	15	5	16	8	0	4	32	35	14	0	0	67
160	2	18	35	15	58	28	21	11	99	89	53	0	0	188
161	0	3	12	7	19	17	9	8	33	42	23	0	0	75
162	5	20	26	21	48	29	20	10	94	85	38	0	0	179
TOTALS	64	526	745	416	1800	943	399	232	3128	1997	997	7	938	5125

POPULATION DISTRIBUTION

TABLE II

CENSUS TRACT E-2

CHARESTOWN.

BLOCK	0 TO 1	1 TO 7	8 TO 16	17 TO 21	22 TO 40	41 TO 55	56 TO 65	66 AND UP	SEX M	SEX F	FAM.	QUA-SI FAM.	Q.F. POP.	TOT-AL POP.
11	0	11	14	4	18	8	3	0	20	38	19	0	0	58
12	0	0	3	2	33	16	6	0	55	5	7	1	47	60
13	1	3	10	13	38	41	7	7	70	50	20	2	20	120
14	1	1	1	2	12	6	4	2	20	9	7	0	0	29
15	0	5	15	5	19	12	6	1	32	31	16	0	0	63
16	0	0	0	0	2	0	0	0	2	0	2	0	0	2
17	2	12	22	7	44	21	18	5	80	51	23	0	0	131
18														
19	2	9	18	16	49	50	33	22	132	67	33	5	47	199
24	1	6	4	5	6	4	2	3	14	17	6	0	0	31
25	0	4	6	7	15	12	4	1	25	24	10	0	0	49
33	1	3	6	3	21	8	7	4	25	28	18	0	0	53
34	0	0	0	0	2	7	6	2	6	11	10	0	0	17
35A	0	0	1	0	0	0	2	0	1	2	1	0	0	3
35B	2	7	10	4	12	8	6	3	20	32	15	0	0	52
36	0	10	17	6	19	30	5	6	50	43	24	0	0	93
37														
38														
39	0	10	17	11	26	11	2	3	42	38	17	0	0	80
40	0	3	2	6	21	8	2	1	24	19	9	0	0	43
41	0	0	0	0	0	1	0	0	1	0	1	0	0	1
42														
43	0	6	4	3	13	12	6	3	25	22	21	0	0	47
44	0	10	12	5	22	9	5	1	39	25	18	0	0	64
45	2	6	12	7	64	33	8	1	98	35	24	2	59	133
46	0	0	0	0	2	2	1	0	3	2	3	0	0	5
47	0	0	0	2	1	0	1	0	2	2	1	0	0	4
48														
49														
50														
51	0	6	11	5	10	11	7	1	27	24	11	0	0	51
52	0	6	11	12	22	21	7	3	45	37	21	0	0	82
53	0	6	4	5	40	30	23	9	61	56	22	0	0	117
54	1	18	39	27	47	26	12	4	99	75	36	0	0	174
55	0	1	8	5	15	10	2	4	22	23	12	0	0	45
56	0	8	16	11	17	22	13	4	44	47	25	0	0	91

CENSUS TRACT E-2 (Con't)

BLOCK	0 TO 1	1 TO 7	8 TO 16	17 TO 21	22 TO 40	41 TO 55	56 TO 65	66 AND UP	SEX		FAM.	QUA-SI FAM.	Q.F. POP.	TOT-AL POP.
									M	F				
57														
58	0	10	10	6	33	18	21	17	56	59	40	0	0	115
59	7	31	38	15	98	51	27	21	135	153	71	0	0	288
60	1	13	29	27	94	74	32	28	148	150	52	3	22	298
61	4	33	46	13	90	62	39	24	161	150	37	4	37	311
72														
102	1	33	35	39	164	103	44	20	216	223	101	2	36	439
103	5	20	41	19	80	62	32	19	130	148	63	0	0	278
TOTALS	31	291	462	292	1149	789	393	219	1930	1696	796	19	268	3626

POPULATION DISTRIBUTION

TABLE II

CENSUS TRACT F-1

CITY PROPER

BLOCK	0 TO 1	1 TO 7	8 TO 16	17 TO 21	22 TO 40	41 TO 55	56 TO 65	66 AND UP	SEX M	SEX F	FAM.	QUA-SI FAM.	Q.F. POP.	TOT-AL POP.
8	8	62	88	35	114	67	27	14	233	182	103	0	0	415
9	13	83	156	88	187	145	50	20	366	376	177	1	5	742
62	14	131	251	131	214	163	31	31	508	458	198	0	0	966
63	7	33	47	17	41	38	13	3	108	91	47	0	0	199
64	2	20	47	23	52	47	19	11*	110	112	57	1	4	222
65	9	64	88	53	111	83	22	10*	209	233	92	2	10	442
66	1	27	43	22	31	30	10	11	90	85	39	0	0	175
67	13	79	133	94	124	121	33	13	328	282	130	0	0	610
68	0	12	27	13	28	27	13	5*	74	52	33	0	0	126
69														
70	2	23	34	10	32	17	11	2	64	67	27	0	0	131
105														
106														
188A														
TOTALS	69	534	914	486	934	738	229	120	2090	1938	903	4	19	4028

* - 4 Unknown Ages

POPULATION DISTRIBUTION

TABLE II

CENSUS TRACT F-2

CITY PROPER.

BLOCK	0 TO 1	1 TO 7	8 TO 16	17 TO 21	22 TO 40	41 TO 55	56 TO 65	66 AND UP	SEX M	SEX F	FAM.	QUA-SI FAM.	Q.F. POP.	TOT-AL POP.
1	0	3	12	3	7	12	2	3	21	21	12	0	0	42
2	3	6	20	10	48	18	13	2	70	50	33	1	5	120
3	5	27	47	32	64	34	6	8	112	111	51	0	0	223
4	4	23	32	15	51	15	3	5	72	76	36	0	0	148
5														
6	7	72	142	73	152	97	34	12	333	256	119	2	28	589
7	7	78	133	61	179	109	36	19	353	269	140	2	16	622
13	9	51	92	63	134	90	26	20	239	246	114	0	0	485
14	12	154	233	137	370	198	52	40	601	595	300	0	0	1196
15	5	69	119	85	109	80	30	15	252	260	116	0	0	512
16	5	63	109	62	148	95	37	18	291	246	160	0	0	537
17	7	77	123	76	118	80	27	13	286	235	121	0	0	521
TOTALS	64	623	1062	617	1380	828	266	155	2630	2365	1202	5	49	4995

POPULATION DISTRIBUTION

TABLE II

CENSUS TRACT F-3

CITY PROPER.

BLOCK	0 TO 1	1 TO 7	8 TO 16	17 TO 21	22 TO 40	41 TO 55	56 TO 65	66 AND UP	SEX M	SEX F	FAM.	QUA-SI FAM.	Q.F. POP.	TOT-AL POP.
45														
46														
72	7	75	113	63	96	66	20	11	238	213	84	0	0	451
73	0	1	4	3	9	1	2	3	12	11	7	0	0	23
74														
75														
76														
77														
78														
79	0	1	8	0	1	3	1	0	7	7	3	0	0	14
80														
81	1	2	5	4	4	2	1	1	12	8	5	0	0	20
82														
83														
84														
85														
86														
87														
Sub.A B-C-D E														
88														
88A														
89														
90														
91														
92														
94														
95	0	0	0	0	0	2	0	0	1	1	1	0	0	2
96														
97														
98														
99														
100														
101														
102	0	0	0	0	0	0	0	1	1	0	1	0	0	1
103	0	0	0	0	0	1	1	0	2	0	2	0	0	2

CENSUS TRACT F-3 (Con'T)

BLOCK	0 TO 1	1 TO 7	8 TO 16	17 TO 21	22 TO 40	41 TO 55	56 TO 65	66 AND UP	SEX		FAM.	QUA-SI FAM.	Q.F. POP.	TOT-AL POP.
									M	F				
104	1	0	1	5	37	12	4	8	38	30	20	2	15	68
104B														
137														
138														
139														
140														
141	0	0	0	0	1	2	1	0	4	0	1	0	0	4
142														
143	0	0	0	0	14	22	11	4	47	4	2	2	47	51
189														
190														
191														
192														
193														
194-195														
196														
197	0	0	0	0	0	0	0	1	1	0	1	0	0	1
198														
199	0	0	0	0	0	0	0	1	1	0	1	0	0	1
200														
201	0	0	0	0	0	0	3	1	2	2	1	0	0	4
202														
203														
204														
205														
206														
207														
208														
270														
271														
272														
273														
285	0	0	0	0	0	1	0	0	1	0	1	0	0	1
286														
287														
288														
289														
TOTALS	9	79	131	75	162	112	44	31	367	276	128	4	62	643

POPULATION DISTRIBUTION

TABLE II

CENSUS TRACT F-4

CITY PROPER.

BLOCK	0 TO 1	1 TO 7	8 TO 16	17 TO 21	22 TO 40	41 TO 55	56 TO 65	66 AND UP	SEX M	SEX F	FAM.	QUA-SI FAM.	Q.F. POP.	TOT-AL POP.
10	5	24	58	34	76	53	14	5	143	126	64	0	0	269
11	10	48	57	33	78	67	15	17	174	151	84	0	0	325
12	16	101	203	99	246	164	55	31	496	419	209	0	0	915
18	0	11	20	10	56	30	8	10	85	60	39	1	10	145
19	0	5	9	7	23	15	4	0	23	40	14	0	0	63
20-21	5	53	98	54	134	100	31	16	246	245	87	2	34	491
22	10	92	158	93	188	121	42	16	380	340	154	0	0	720
23	8	55	115	75	165	123	38	23	313	289	141	1	9	602
24	0	4	6	4	15	10	10	2	31	20	13	0	0	51
53														
54	0	0	0	0	6	7	2	0	14	1	1	1	14	15
55	0	1	0	2	18	3	6	4	22	12	15	0	0	34
56	0	5	17	11	27	20	6	3	44	45	20	1	5	89
57	10	53	81	54	131	85	38	*21	263	211	105	4	49	474
58	5	35	51	33	70	41	13	7	129	126	52	0	0	255
59	6	54	73	46	114	61	19	*16	211	180	95	1	8	391
60	0	22	31	12	46	21	10	8	73	77	33	1	4	150
61-A	1	23	28	19	19	18	15	8	65	66	30	0	0	131
61-B	10	52	83	47	76	48	17	6	166	173	65	0	0	339
71	3	23	30	21	36	35	15	5	106	62	31	3	26	168
~~TOTALS~~	~~89~~	~~661~~	~~1118~~	~~654~~	~~1524~~	~~1022~~	~~358~~	~~198~~	~~2984~~	~~2643~~	~~1252~~	~~15~~	~~159~~	~~5627~~

BLOCKS 47-52 TRANS. FROM F6 PAGE 42.

* - 3 Unknown Ages

47														
48	1	4	4	0	1	1	1	1	6	7	12	0	0	13
49														
50	0	0	0	0	0	0	0	1	1	0	1	0	0	1
51														
52														
TOTALS.	90	665	1122	654	1525	1023	359	200	2991	2650	1255	15	159	5641

POPULATION DISTRIBUTION

TABLE II

CENSUS TRACT F-5

CITY PROPER.

BLOCK	0 TO 1	1 TO 7	8 TO 16	17 TO 21	22 TO 40	41 TO 55	56 TO 65	66 AND UP	SEX M	SEX F	FAM.	QUA-SI FAM.	Q.F. POP.	TOT-AL POP.
25	1	15	54	25	41	47	19	7	122	87	44	1	10	209
26	0	4	16	12	8	10	3	0	30	23	10	0	0	53
27	2	22	28	17	33	23	7	2	73	61	31	0	0	134
28	2	33	66	50	79	63	13	5	172	139	68	0	0	311
28A	0	14	40	21	41	37	8	9	90	80	43	0	0	170
29	4	55	96	44	119	66	19	10	220	193	100	0	0	413
30	14	142	235	148	269	163	59	21	526	525	210	0	0	1051
31	10	100	204	95	220	168	33	27*	448	410	186	0	0	858
32	4	42	89	45	94	74	14	11	201	172	82	0	0	373
33	7	73	123	68	139	85	28	24	278	269	122	0	0	547
34	2	11	27	7	24	16	2	1	46	44	18	0	0	90
35	2	39	130	73	91	79	23	19	212	217	91	0	0	429
36	5	69	110	64	142	82	31	18	258	263	127	0	0	521
37	0	0	0	0	3	8	3	2	16	0	0	1	16	16
38	1	9	8	6	16	8	1	0	26	23	11	0	0	49
39														
40	7	22	30	29	66	49	21	21	124	121	68	0	0	245
41	0	0	3	5	7	9	0	1	14	11	6	0	0	25
42	0	0	0	0	1	1	0	0	1	1	1	0	0	2
TOTALS	61	650	1232	709	1393	988	284	178	2857	2639	1218	2	26	5496

* - 1 Unknown Age

POPULATION DISTRIBUTION

TABLE II

CENSUS TRACT F-6

CITY PROPER.

BLOCK	0 TO 1	1 TO 7	8 TO 16	17 TO 21	22 TO 40	41 TO 55	56 TO 65	66 AND UP	SEX M	SEX F	FAM.	QUA-SI FAM.	Q.F. POP.	TOT-AL POP.
43														
44														
47														
48	1	4	4	0	1	1	1	1	6	7	2	0	0	13
49														
50	0	0	0	0	0	0	0	1	1	0	1	0	0	1
51														
52														
114														
115														
118														
130														
131	0	0	0	0	0	5	0	1	0	6	0	1	6	6
132														
133														
134														
135														
136														
144	0	0	0	0	3	4	4	0	7	4	1	1	8	11
145														
146	0	0	0	0	0	3	3	3	9	0	0	1	9	9
290	0	0	0	0	13	4	8	2	16	11	7	2	15	27
291														
292	0	1	0	1	40	23	9	5	33	46	49	0	0	79
293	0	0	0	0	4	6	2	1	12	1	1	1	11	13
294	2	7	5	3	50	32	11	4	90	24	4	7	95	114
295	0	0	0	1	24	35	35	16	109	2	1	2	107	111
296	1	1	1	6	83	86	53	35	200	66	3	14	251	266
297	0	2	8	5	68	81	39	24	175	52	1	15	225	227
298	0	0	2	2	87	38	14	5	92	56	4	3	127	148
299	0	0	0	1	54	52	36	36	93	86	7	6	151	179
~~TOTALS~~	~~4~~	~~15~~	~~20~~	~~19~~	~~427~~	~~370~~	~~215~~	~~134~~	~~843~~	~~361~~	~~81~~	~~53~~	~~1005~~	~~1204~~
47-52	1	4	4	0	1	1	1	2	7	7	3	0	0	14
TOTALS	3	11	16	19	426	369	214	132	836	354	78	53	1005	1190

* TRANS TO F4.

POPULATION DISTRIBUTION

TABLE II

CENSUS TRACT G-1

CITY PROPER.

BLOCK	0 TO 1	1 TO 7	8 TO 16	17 TO 21	22 TO 40	41 TO 55	56 TO 65	66 AND UP	SEX		FAM.	QUA-SI FAM.	Q.F. POP.	TOT-AL POP.
									M	F				
104A								2	1	1	1	0	0	2
209A														
209B														
210														
211														
212A														
212B														
213														
214														
215														
216														
217														
218														
219														
220														
221														
222														
223														
224														
225														
226														
227														
228	0	0	0	0	14	6	2	0	21	1	0	1	22	22
229														
230														
231														
232														
233														
234														
235														
236														
237														
238														
239														

CENSUS TRACT G-1 (Con't)

BLOCK	0 TO 1	1 TO 7	8 TO 16	17 TO 21	22 TO 40	41 TO 55	56 TO 65	66 AND UP	SEX		FAM.	QUA-SI FAM.	Q.F. POP.	TOT-AL POP.
									M	F				
240														
241														
242														
243														
244														
245														
246														
247														
248														
249-251														
250														
252														
253														
254-255														
256														
257														
258														
259A														
259B	0	0	0	0	5	6	5	2	13	5	0	1	18	18
261														
262														
263														
264														
265														
266														
269														
274														
275A														
275B														
276														
277														
278														

CENSUS TRACT G-1 (Con't)

BLOCK	0 TO 1	1 TO 7	8 TO 16	17 TO 21	22 TO 40	41 TO 55	56 TO 65	66 AND UP	SEX M	SEX F	FAM.	QUA-SI FAM.	Q.F. POP.	TOT-AL POP.
279														
280A														
280B														
281														
282	0	0	0	0	0	0	0	1	1	0	1	0	0	1
283														
283A														
284	0	0	0	1	44	21	7	2	13	62	0	1	75	75
284A														
284B														
300	0	0	0	0	0	2	0	0	2	0	1	0	0	2
Sec.2 359														
360	0	0	0	0	1	1	2	1	4	1	3	0	0	5
361														
362														
363-364														
365														
366														
367														
368														
369														
370A														
370B														
370C														
370D														
370E														
371														
372														
373	0	0	0	0	0	0	1	0	1	0	1	0	0	1
374A														
374B														
375	0	0	0	0	8	12	4	0	17	7	0	2	24	24

CENSUS TRACT G-1 (Con't)

BLOCK	TO 1	1 TO 7	8 TO 16	17 TO 21	22 TO 40	41 TO 55	56 TO 65	66 AND UP	SEX M	SEX F	FAM.	QUA-SI FAM.	Q.F. POP.	TOT-AL POP.
376														
377	0	0	0	0	19	20	6	3	12	36	0	1	48	48
378	0	0	0	0	1	2	0	0	2	1	2	0	0	3
379														
380	1	3	5	3	37	22	0	0	58	13	2	7	60	71
381	2	23	20	6	35	22	6	7	75	46	21	2	12	121
382	0	14	7	3	34	29	7	8	72	30	20	4	25	102
383														
384	0	0	0	0	7	5	0	0	11	1	3	0	0	12
385A														
385B														
385C														
386														
387	0	6	13	9	26	22	4	3	61	22	18	3	19	83
444	1	10	28	19	57	31	7	11	90	74	46	0	0	164
445	6	29	52	27	64	40	11	10	126	113	51	0	0	239
450	1	23	37	14	56	42	15	11	104	95	41	2	18	199
455														
456														
TOTALS	11	108	162	82	408	284	77	61	685	508	212	24	321	1193

POPULATION DISTRIBUTION

TABLE II

CENSUS TRACT G-2

CITY PROPER.

BLOCK	0 TO 1	1 TO 7	8 TO 16	17 TO 21	22 TO 40	41 TO 55	56 TO 65	66 AND UP	SEX M	SEX F	FAM.	QUA. SI FAM.	Q.F. POP.	TOT. AL POP.
388	0	19	16	7	37	35	5	0	85	34	26	3	15	119
389	0	2	1	2	27	14	4	1	46	5	10	2	10	51
390	0	4	6	1	3	3	0	1	8	10	3	0	0	18
391														
391A														
392	0	0	0	0	4	6	2	0	9	3	6	0	0	12
423														
423A	0	1	4	4	24	30	12	13	68	20	5	8	68	88
423B														
424	0	2	5	6	62	29	23	18	92	53	23	10	88	145
425	1	7	9	15	111	88	41	24	203	93	25	26	239	296
426	2	9	23	27	107	87	26	18	215	84	34	22	228	299
427														
428	2	10	26	11	33	17	6	1	61	45	23	2	10	106
429	1	5	20	13	35	47	19	20	110	50	24	3	26	160
430	0	10	9	4	22	15	15	11	45	41	19	0	0	86
431														
432	0	0	1	2	21	21	8	6	43	16	16	0	0	59
433														
434A	2	6	11	13	20	12	1	1	34	32	11	1	10	66
434B	4	11	39	30	44	45	11	10	101	93	37	5	39	194
435-436A	5	13	13	15	159	225	56	21	439	68	23	6	407	507
436B	2	11	9	9	41	39	20	16	98	49	16	6	34	147
437A	0	4	5	4	15	30	19	8	55	30	2	7	77	85
437B	0	0	5	4	43	16	14	8	30	60	8	5	68	90
437C	0	4	5	2	8	9	3	2	25	8	4	0	0	33
438	0	0	0	0	4	4	2	0	10	0	0	1	10	10
439	0	0	0	5	19	1	0	0	6	19	0	1	25	25
440	1	0	6	7	34	37	23	12	80	40	29	4	45	120
441A														
441B	0	0	0	0	4	1	1	0	4	2	1	0	0	6
442														
443	0	11	20	8	33	11	5	10	60	38	17	3	20	98

CENSUS TRACT G-2 (Con't)

BLOCK	0 TO 1	1 TO 7	8 TO 16	17 TO 21	22 TO 40	41 TO 55	56 TO 65	66 AND UP	SEX		FAM.	QUA. SI FAM.	Q.F. POP.	TOT. AL POP.
									M	F				
446	5	31	72	37	122	57	26	14	205	159	80	4	19	364
447	2	11	35	18	99	77	58	27	215	112	45	12	171	327
448	4	24	62	39	76	84	34	12	185	150	49	6	60	335
449	2	15	33	23	75	49	15	7	111	108	31	7	64	219
451A	0	0	4	0	4	5	1	1	6	9	5	0	0	15
451B														
TOTALS	33	210	439	306	1286	1094	450	262	2649	1431	572	144	1733	4080

POPULATION DISTRIBUTION

TABLE II

CENSUS TRACT G-3

CITY PROPER

BLOCK	0 TO 1	1 TO 7	8 TO 16	17 TO 21	22 TO 40	41 TO 55	56 TO 65	66 AND UP	SEX		FAM.	QUA-SI FAM.	Q.F. POP.	TOT-AL POP.
									M	F				
Sec.2 393	0	0	0	2	19	3	10	3	17	20	7	2	18	37
394	0	0	0	0	3	2	4	3	11	1	0	1	12	12
397	0	5	5	3	35	34	16	13	78	33	9	7	85	111
397A														
398	0	5	13	14	92	54	35	15	155	73	14	16	199	228
398A														
422	0	1	2	0	16	8	0	0	19	8	0	1	27	27
TOTALS	0	11	20	19	165	101	65	34	280	135	30	27	341	415

POPULATION DISTRIBUTION

TABLE II

CENSUS TRACT G-4

CITY PROPER.

BLOCK	0 TO 1	1 TO 7	8 TO 16	17 TO 21	22 TO 40	41 TO 55	56 TO 65	66 AND UP	SEX		FAM.	QUA-SI FAM.	Q.F. POP.	TOT-AL POP.
									M	F				
416	0	4	0	3	18	9	3	2	23	16	2	5	36	39
416A														
417	1	4	7	26	39	27	10	12	103	23	8	1	91	126
418	0	15	14	9	50	36	21	10	87	68	34	1	12	155
419	2	7	26	9	44	43	23	12	88	78	35	4	29	166
420	2	5	28	11	48	55	12	4	103	62	34	6	41	165
421	0	0	0	0	1	3	0	0	1	3	1	0	0	4
TOTALS	5	35	75	58	200	173	69	40	405	250	114	17	209	655

POPULATION DISTRIBUTION

TABLE II

CENSUS TRACT H-1

CITY PROPER.

BLOCK	0 TO 1	1 TO 7	8 TO 16	17 TO 21	22 TO 40	41 TO 55	56 TO 65	66 AND UP	SEX M	SEX F	FAM.	QUASI FAM.	Q.F. POP.	TOTAL POP.
149	1	31	43	43	285	155	81	48	407	280	121	17	226	687
150	4	56	97	52	252	142	48	18	343	326	153	6	92	669
151	3	36	67	45	142	85	26	26	231	199	107	2	11	430
152	7	51	72	36	178	114	52	22	280	252	162	1	4	532
153	5	24	43	29	158	70	47	17*	224	170	99	4	22	394
154	18	93	174	134	406	261	88	39	644	569	321	2	21	1213
155	11	73	107	77	278	146	60	51	431	372	205	0	0	803
156	6	89	147	83	224	133	49	30	413	348	178	0	0	761
159	4	28	71	34	78	65	17	8	152	153	72	0	0	305
160	5	25	52	23	57	52	10	7	110	121	54	0	0	231
161A	2	2	5	5	22	8	4	4	26	26	17	0	0	52
161B	1	21	34	29	49	47	19	13	109	104	66	0	0	213
162A	1	17	37	24	48	31	11	8	91	86	49	0	0	177
162B	4	41	66	33	105	66	29	15	182	177	89	1	6	359
163	5	24	59	39	85	47	16	10	146	139	58	1	6	285
164	4	64	102	61	146	109	24	9	255	264	113	0	0	519
165	8	68	95	37	128	78	24	11	265	184	92	2	29	449
170	1	11	47	44	59	45	12	10	128	101	46	1	5	229
170A	2	12	35	24	23	25	9	7	75	62	25	1	6	137
182	5	41	46	31	110	51	16	11	150	161	83	1	5	311
TOTALS	97	807	1399	883	2833	1730	642	364	4662	4094	2110	39	433	8756

* - 1 Unknown Age

POPULATION DISTRIBUTION

TABLE II

CENSUS TRACT H-2

CITY PROPER.

BLOCK	0 TO 1	1 TO 7	8 TO 16	17 TO 21	22 TO 40	41 TO 55	56 TO 65	66 AND UP	SEX		FAM.	QUA-SI FAM.	Q.F. POP.	TOT-AL POP.
									M	F				
166	3	56	84	38	68	62	27	16	180	174	73	1	6	354
169	3	39	87	32	66	52	15	4	153	145	61	0	0	298
171	5	44	80	45	97	76	26	16	209	180	91	2	13	389
171A	3	33	71	47	85	59	22	8	168	160	59	0	0	328
172	4	15	29	21	31	30	13	8	78	73	23	1	9	151
173	4	46	53	20	114	60	21	*19	184	155	93	0	0	339
174	4	41	34	8	95	35	10	13	114	126	67	1	7	240
175	5	38	57	43	88	55	23	14	160	163	83	0	0	323
176-177	8	44	65	53	215	85	26	17	250	263	130	3	26	513
177A	0	17	18	5	43	38	12	10	78	65	41	0	0	143
187	0	0	0	0	1	3	3	0	7	0	0	1	7	7
187A														
187B														
TOTALS	39	373	578	312	903	555	198	125	1581	1504	721	9	68	3085

* - 2Unknown Ages

POPULATION DISTRIBUTION

TABLE II

CENSUS TRACT H-3

CITY PROPER.

BLOCK	0 TO 1	1 TO 7	8 TO 16	17 TO 21	22 TO 40	41 TO 55	56 TO 65	66 AND UP	SEX M	SEX F	FAM.	QUA-SI FAM.	Q.F. POP.	TOT-AL POP.
157	3	15	33	23	76	48	17	15	120	110	60	1	7	230
158	10	33	83	33	154	78	24	18	225	206	123	0	0	431
178	7	65	88	66	242	140	47	20	327	348	201	1	8	675
179	2	7	16	131	251	91	32	3*	178	356	29	3	442	534
180	4	24	30	8	70	37	14	5	86	106	55	1	10	192
181	0	0	0	50	60	9	0	1	0	120	0	1	120	120
183	1	21	33	14	91	46	11	10	104	123	68	1	5	227
184														
185	2	7	9	16	132	24	7	3	108	92	13	3	151	200
186														
TOTALS	29	172	292	341	1076	471	152	75	1148	1461	549	11	743	2609

* - 1 Unknown Age

POPULATION DISTRIBUTION

TABLE II

CENSUS TRACT H-4

CITY PROPER

BLOCK	0 TO 1	1 TO 7	8 TO 16	17 TO 21	22 TO 40	41 TO 55	56 TO 65	66 AND UP	SEX M	SEX F	FAM.	QUA-SI FAM.	Q.F. POP.	TOT-AL POP.
107														
108														
109														
110														
111														
112														
113	0	0	0	0	5	9	0	0	5	9	0	1	14	14
116	0	0	0	0	3	7	4	3	15	2	6	0	0	17
117														
119														
120														
121														
122	0	15	20	13	33	32	20	10	90	53	32	3	29	143
123	1	4	10	9	41	33	23	8	81	48	27	3	30	129
124	0	0	0	0	4	6	3	5	16	2	2	1	10	18
124A	1	9	13	16	44	45	13	14	109	46	21	5	58	155
125	0	0	0	0	2	12	0	0	13	1	1	1	10	14
125A	2	27	50	27	54	44	12	16	128	104	51	0	0	232
126	6	133	155	66	193	85	29	20	347	340	127	0	0	687
126A	8	44	96	51	75	88	32	19	229	184	74	1	57	413
127	0	23	54	22	53	25	23	8	113	95	54	0	0	208
128	4	22	25	17	61	30	14	7	89	91	47	0	0	180
147	5	26	29	20	98	108	39	30	250	105	43	12	171	355
148	2	42	48	25	197	133	46	28	326	195	112	15	146	521
167	4	39	97	52	130	85	33	16	242	214	111	1	9	456
167A														
168	4	35	45	22	84	77	24	17	203	105	54	7	70	308
168A														
188														

CENSUS TRACT H-4 (Con't)

BLOCK	0 TO 1	1 TO 7	8 TO 16	17 TO 21	22 TO 40	41 TO 55	56 TO 65	66 AND UP	SEX M	SEX F	FAM.	QUA-SI FAM.	Q.F. POP.	TOT-AL POP.
Sec.2 301-302-303-306-307	0	1	0	1	9	5	4	1	4	17	1	2	16	21
305	0	1	4	10	87	51	33	13	88	111	18	14	153	199
308	0	6	4	11	238	192	109	71	455	176	14	40	588	631
309	5	14	16	33	157	70	32	14	170	171	55	9	148	341
310	0	6	1	18	160	66	39	36	162	164	21	15	263	326
311	1	20	33	37	298	185	105	69	381	367	89	32	468	748
TOTALS	43	467	700	450	2026	1388	637	405	3516	2600	960	162	2240	6116

POPULATION DISTRIBUTION

TABLE II

CENSUS TRACT I-1

CITY PROPER.

BLOCK	0 TO 1	1 TO 7	8 TO 16	17 TO 21	22 TO 40	41 TO 55	56 TO 65	66 AND UP	SEX M	SEX F	FAM.	QUA-SI FAM.	Q.F. POP.	TOT-AL POP.
479	1	8	7	6	56	45	21	19*	93	71	28	7	78	164
480	0	0	0	0	12	2	4	0	9	9	3	0	0	18
481	1	7	16	8	35	56	13	11	97	50	16	5	48	147
482	0	0	5	4	9	6	1	1	17	9	5	1	5	26
483	2	15	37	13	55	57	23	13	117	98	44	5	58	215
484	1	17	15	7	39	17	15	6	53	64	35	2	15	117
485	2	23	35	14	35	38	5	1	79	74	35	0	0	153
486	3	30	41	25	76	50	16	6	138	109	69	1	7	247
487	2	9	14	10	38	41	17	23	58	96	40	3	44	154
488	2	19	54	27	75	67	44	25	167	146	74	5	41	313
489	0	0	1	2	6	2	3	4	11	7	7	0	0	18
490	1	14	38	12	77	55	22	17	135	101	48	6	41	236
491	3	25	28	8	53	27	19	7	78	92	46	0	0	170
492	5	30	51	14	78	49	22	14	138	125	56	3	24	263
493	0	11	16	7	18	12	2	1	35	32	18	0	0	67
494	1	5	4	0	4	7	5	3	20	9	3	2	14	29
495	4	32	37	19	52	55	20	16	131	104	34	1	8	235
496														
497	3	17	50	35	77	78	35	25	178	142	67	3	25	320
498	1	15	46	27	54	71	30	13	139	118	43	4	47	257
499	0	2	2	2	9	5	0	1	10	11	3	1	6	21
500	2	19	31	20	63	58	11	10	129	85	27	8	58	214
501	0	0	2	2	0	2	0	0	3	3	1	0	0	6
TOTALS	34	298	530	262	921	800	328	216	1835	1555	702	57	519	3390

* - 1 Unknown Age

POPULATION DISTRIBUTION

TABLE II

CENSUS TRACT I-2

CITY PROPER.

BLOCK	0 TO 1	1 TO 7	8 TO 16	17 TO 21	22 TO 40	41 TO 55	56 TO 65	66 AND UP	SEX M	SEX F	FAM.	QUA-SI FAM.	Q.F. POP.	TOT-AL POP.
Sec.B-1 460														
461														
462	3	41	50	22	99	40	21	6	157	125	81	0	0	282
463	5	70	95	59	141	113	38	16	252	285	150	1	10	537
464	4	63	78	30	122	73	23	12*	194	212	118	0	0	406
465	3	34	50	24	73	51	19	11*	136	132	59	0	0	268
466	5	52	63	31	134	93	38	19	237	198	111	1	10	435
467	3	29	44	39	84	58	20	13	154	136	88	0	0	290
468A	8	38	58	44	135	68	28	13	207	185	107	2	15	392
468B	3	36	68	34	128	74	16	10	190	179	104	0	0	369
469	4	28	71	46	127	68	39	22	215	190	69	1	6	405
470	4	21	34	13	56	30	17	8	92	91	33	2	12	183
471	4	40	55	41	81	72	16	12	182	139	36	5	53	321
472	2	15	30	18	93	72	33	19	187	95	33	6	137	282
473	2	9	22	8	38	29	6	3	79	38	13	2	51	117
474	1	29	51	30	60	49	20	8	138	110	60	1	15	248
475A	2	32	57	38	76	73	19	14*	168	145	84	1	7	313
475B	1	10	10	3	16	17	11	8	42	34	16	1	18	76
476	0	18	42	10	39	24	8	7	78	70	23	2	20	148
477-478	2	11	22	18	39	47	15	3	90	67	36	2	16	157
555	1	15	18	6	31	31	9	11	63	59	40	0	0	122
556	0	5	17	14	43	42	27	10	82	76	20	5	59	158
TOTALS	57	596	935	528	1615	1124	423	225	2943	2566	1281	32	429	5509

*-6Unknown Ages

POPULATION DISTRIBUTION

TABLE II

CENSUS TRACT I-3

CITY PROPER.

BLOCK	0 TO 1	1 TO 7	8 TO 16	17 TO 21	22 TO 40	41 TO 55	56 TO 65	66 AND UP	SEX M	SEX F	FAM.	QUA-SI FAM.	Q.F. POP.	TOT-AL POP.
502	1	12	33	33	240	174	85	59	468	169	44	43	486	637
503	2	22	49	33	198	238	100	68*	509	202	64	50	597	711
504	1	7	5	3	38	44	20	24	114	28	11	11	101	142
505	0	11	30	11	63	54	23	9	125	76	23	10	102	201
506	3	16	17	12	132	148	76	45*	314	137	18	31	353	451
507	3	11	16	14	116	105	70	29	246	118	15	26	354	364
508	3	11	21	11	54	71	29	27	156	71	8	18	199	227
509	1	17	42	27	288	262	107	69	534	279	44	49	674	813
510														
511	2	18	34	23	293	201	87	58	447	269	24	46	639	716
512	3	8	11	4	49	22	8	9	63	51	21	4	31	114
513	1	3	16	8	61	76	23	19*	132	76	14	17	139	208
514	1	7	2	7	53	30	11	6	65	52	3	11	89	117
515	0	2	4	3	5	12	3	3	14	18	13	0	0	32
516	0	3	3	2	17	24	10	9	41	27	20	3	17	68
517	2	17	20	11	37	31	30	17	76	87	43	0	0	165
518	0	3	8	7	28	45	19	16	80	46	14	10	91	126
519	3	6	13	7	25	20	15	9	46	52	23	0	0	98
531	2	15	16	13	86	75	45	33	167	118	17	16	188	~~185~~ → 285
537	2	33	23	21	116	90	58	33	218	158	61	16	172	376 100 ERROR.
538	6	24	33	20	94	84	43	29	200	133	39	8	143	333
544	2	16	24	14	56	42	21	16	111	80	39	4	33	191
545	3	46	54	27	141	81	34	13	233	166	91	5	67	399
546	1	6	12	12	29	27	15	3	64	41	29	0	0	105
547	1	3	21	15	34	23	12	5	79	35	21	1	13	114
551	1	36	50	24	84	79	44	21	214	125	71	6	59	339
552	0	7	16	6	43	51	21	14	111	47	23	6	82	158
TOTALS	44	360	573	368	2380	2109	1009	643	4829	2661	793	391	4629	7490

POPULATION DISTRIBUTION

TABLE II

CENSUS TRACT I-4

CITY PROPER

BLOCK	0 TO 1	1 TO 7	8 TO 16	17 TO 21	22 TO 40	41 TO 55	56 TO 65	66 AND UP	SEX M	SEX F	FAM.	QUA-SI FAM.	Q.F. POP.	TOT-AL POP.
Sec.B-1 527	2	10	20	7	40	37	17	11	75	69	42	1	12	144
528	2	21	24	10	35	31	17	11	55	96	50	0	0	151
529	2	6	7	3	21	15	14	11	37	42	26	0	0	79
530	3	31	30	11	69	37	32	14	113	114	32	7	78	227
532	0	4	4	9	17	20	8	8	37	33	13	1	10	70
533	3	17	22	14	41	30	20	9	84	72	50	0	0	156
534	1	3	10	4	27	29	17	12	50	53	39	0	0	103
535	5	45	54	28	76	61	23	16	162	146	84	0	0	308
536	0	0	0	0	12	4	0	1	11	6	0	1	17	17
539-541	0	0	0	0	11	5	2	0	0	18	0	1	18	18
542	2	17	24	16	85	78	33	26	162	119	69	4	39	281
543	2	26	41	20	97	95	53	22	215	141	79	5	67	356
548-549	0	1	11	2	7	14	7	3	19	26	18	0	0	45
550	5	20	19	5	34	25	13	6	71	56	29	0	0	127
553-554	4	30	60	25	111	85	26	22	238	125	71	3	91	363
557-557A-558	2	18	49	24	87	27	12	2	109	112	48	2	15	221
559														
560	4	67	68	34	192	148	50	22	188	397	97	1	181	585
561	0	0	0	0	0	2	0	0	0	2	1	0	0	2
562	0	0	9	3	2	5	0	0	13	6	3	0	0	19
563	1	10	19	10	18	15	3	2	43	35	19	0	0	78
564	2	26	19	12	37	20	5	4	66	59	30	0	0	125
565	0	0	0	1	2	3	0	0	2	4	3	0	0	6
566	2	6	12	4	25	20	18	25	44	68	44	2	12	112
567	3	16	15	9	32	23	18	18	59	75	56	0	0	134
568	0	3	4	2	1	4	0	1	9	6	2	0	0	15
TOTALS	45	377	521	253	1079	833	388	246	1862	1880	905	28	540	3742

POPULATION DISTRIBUTION

TABLE II

CENSUS TRACT J-1

CITY PROPER

BLOCK	0 TO 1	1 TO 7	8 TO 16	17 TO 21	22 TO 40	41 TO 55	56 TO 65	66 AND UP	SEX M	SEX F	FAM.	QUA-SI FAM.	Q.F. POP.	TOT-AL POP.
Sec.2 3A	0	0	0	0	5	3	5	0	6	7	0	1	13	13
3B	0	0	2	0	6	1	1	1	7	4	2	0	0	11
4A														
4B														
4C														
4D														
5	1	8	12	10	39	31	24	22	69	78	16	9	72	147
6	1	15	26	20	197	150	68	44	281	240	69	30	386	521
7	0	5	8	8	101	56	37	20	120	115	13	18	182	235
8														
396-407														
400	0	2	0	3	5	5	1	3	11	8	1	1	12	19
401	0	2	2	1	41	35	15	7	56	47	13	7	64	103
402	0	1	1	5	97	33	29	14	115	65	16	10	123	180
403	1	6	6	14	72	26	19	7	81	70	32	6	49	151
404	0	1	1	1	7	6	1	4	13	8	5	0	0	21
405														
406														
408-409														
409A														
410														
411	0	0	0	0	5	0	1	1	2	5	1	1	4	7
412	0	5	11	8	33	22	9	8	57	39	25	0	0	96
413-414A-414B	0	2	2	3	18	7	13	7	24	28	2	5	45	52
415	0	0	0	2	16	6	5	7	20	16	7	2	16	36
Sec.4 1														
2	0	2	6	1	22	27	9	7*	45	32	2	6	72	77
3	1	8	10	9	26	28	5	2*	51	39	17	3	28	90
4	0	0	0	1	4	9	9	6	22	7	1	3	27	29

CENSUS TRACT J-1, (Con't)

BLOCK	0 TO 1	1 TO 7	8 TO 16	17 TO 21	22 TO 40	41 TO 55	56 TO 65	66 AND UP	SEX M	SEX F	FAM.	QUA-SI FAM.	Q.F. POP.	TOT-AL POP.
5	0	15	16	15	124	100	71	58*	222	178	30	31	350	400
6	5	16	24	74	227	122	83	41*	185	410	41	30	257	595
7	0	10	16	18	132	100	68	43	195	192	37	29	236	387
8	0	2	5	17	132	85	42	22	182	123	22	22	255	305
9A	0	2	8	12	96	81	37	28	114	150	10	23	247	264
9B	1	7	12	8	79	54	35	22	123	95	21	18	171	218
9C	4	8	12	12	70	55	37	*16	109	106	23	15	141	215
10	1	6	13	16	86	77	38	22	143	116	46	11	135	259
11	0	1	0	5	88	106	59	41	176	124	11	23	282	300
12	0	10	10	14	118	133	80	61	201	225	76	28	250	426
TOTALS	15	134	203	277	1846	1358	801	514	2630	2527	539	332	3417	5157

* - 9 Unknown Ages

POPULATION DISTRIBUTION

TABLE II

CENSUS TRACT J-2

CITY PROPER

BLOCK	0 TO 1	1 TO 7	8 TO 16	17 TO 21	22 TO 40	41 TO 55	56 TO 65	66 AND UP	SEX M	SEX F	FAM.	QUA-SI FAM.	Q.F. POP.	TOT-AL POP.
Sec.2 9														
10	0	5	1	1	18	11	16	8	32	28	20	0	0	60
11A														
12														
26	0	0	0	4	58	41	22	17	36	106	90	0	0	142
Sec.3 1A	0	3	14	3	24	19	7	4	45	29	18	2	19	74
1B														
2A	0	1	4	1	8	13	2	5	19	15	11	0	0	34
2B	0	0	2	0	9	19	6	3	21	18	11	1	6	39
2C	3	7	14	17	172	88	39	12	176	176	84	7	124	352
3	1	32	34	29	139	103	23	17	216	162	71	14	131	378
4	1	17	28	24	121	95	32	17	170	165	59	9	98	335
5	0	11	23	11	93	52	20	11	107	114	35	10	92	221
6	5	25	19	16	141	83	35	12	191	145	31	18	201	336
Sec.4 18	0	0	2	9	56	67	35	25	128	66	11	15	128	194
19	2	8	11	11	58	68	22	34	115	99	53	9	88	214
20	4	14	13	14	147	150	68	28	271	167	30	27	329	438
TOTALS	16	123	165	140	1044	809	327	193	1527	1290	524	112	1216	2817

POPULATION DISTRIBUTION

TABLE II

CENSUS TRACT J-3

CITY PROPER

BLOCK	0 TO 1	1 TO 7	8 TO 16	17 TO 21	22 TO 40	41 TO 55	56 TO 65	66 AND UP	SEX M	SEX F	FAM.	QUA-SI FAM.	Q.F. POP.	TOT-AL POP.
Sec. 2 13														
23	0	0	0	0	29	35	30	29	43	80	1	3	120	123
23A	0	0	0	1	72	27	22	10	9	123	0	2	132	132
24	0	0	0	0	14	15	6	8*	12	32	0	1	44	44
25	0	0	0	0	0	0	0	0	0	0	0	0	0	0
27	0	0	2	1	20	20	11	14	35	33	43	0	0	68
27A	1	3	2	6	55	32	35	13	61	86	49	4	45	147
28														
30AA	0	0	0	0	4	7	1	9	13	8	0	1	21	21
Sec. 3 7	0	9	18	21	156	96	29	21	185	165	63	10	87	350
8	2	4	11	7	37	26	13	9	54	55	50	0	0	109
9	0	1	1	0	11	8	4	1	16	10	3	2	20	26
10	0	0	0	0	10	20	20	10	60	0	0	1	60	60
11	2	10	18	29	235	157	80	44	278	297	112	21	275	575
12	1	16	11	30	255	146	72	44	293	282	86	25	273	575
15	0	1	0	1	2	2	0	0	3	3	1	0	0	6
Sec. 5 15	5	18	28	38	205	178	69	55	227	369	206	0	0	596
16	2	12	28	16	80	76	39	21	119	155	84	1	5	274
~~TOTALS~~	~~13~~	~~74~~	~~119~~	~~150~~	~~1185~~	~~845~~	~~431~~	~~288~~	~~1408~~	~~1698~~	~~698~~	~~71~~	~~1082~~	~~3106~~

* - 1Unknown Age

TRANS. FROM K3 SEC 1 BLK 29

SEC 1-29	0	0	0	1	3	5	4	4	10	7	3	1	9	17
TOTALS	13	74	119	151	1188	850	435	292	1418	1705	701	72	1091	3123

POPULATION DISTRIBUTION

TABLE II

CENSUS TRACT J-4

CITY PROPER.

BLOCK	0 TO 1	1 TO 7	8 TO 16	17 TO 21	22 TO 40	41 TO 55	56 TO 65	66 AND UP	SEX M	SEX F	FAM.	QUASI FAM.	Q.F. POP.	TOTAL POP.
Sec.5														
6	4	16	31	22	108	54	17	6	137	121	58	3	34	258
7	3	20	37	22	119	68	24	19	169	143	54	9	114	312
8	2	9	19	12	109	83	38	13	142	143	76	5	52	285
9	2	15	20	25	137	71	34	12	180	136	35	16	163	316
10	0	3	4	11	118	69	25	12	124	98	23	15	115	222
12	1	15	20	33	206	170	83	44*	290	283	105	20	183	573
13	1	6	13	30	215	127	63	32	256	231	75	22	258	487
14														
17														
18	0	4	9	6	32	38	34	21	63	81	41	1	10	144
19														
20	4	20	21	20	173	144	84	44	205	305	198	4	30	510
21	6	22	50	30	220	99	67	35	244	285	153	9	70	529
22	0	0	1	6	26	24	15	28	40	60	29	1	9	100
23	0	0	1	0	1	3	1	0	3	3	3	0	0	6
24	0	2	2	3	40	41	13	8	44	65	35	0	0	109
25	0	1	3	0	46	69	43	27	46	143	20	1	141	189
TOTALS	23	133	231	220	1550	1040	541	301	1943	2097	905	106	1179	4040

* - 1 Unknown Age

POPULATION DISTRIBUTION

TABLE II

CENSUS TRACT J-5
TRANS TO
ROXBURY

BLOCK	0 TO 1	1 TO 7	8 TO 16	17 TO 21	22 TO 40	41 TO 55	56 TO 65	66 AND UP	SEX M	SEX F	FAM.	QUASI FAM.	Q.F. POP.	TOTAL POP.
Sec.6 D	1	4	1	6	46	44	22	23	52	95	63	0	0	147
E	2	1	3	12	116	92	35	19	105	175	136	1	12	280
F	0	10	16	23	294	207	98	51	273	426	246	15	145	699
F2	11	30	49	82	415	244	99	55	491	494	240	41	209	985
F3	4	58	73	82	686	370	167	115*	678	878	589	27	219	1556
F4	4	16	24	40	337	189	105	49	315	449	383	15	78	764
F5														
G1	1	2	2	1	60	23	8	4	44	57	56	0	0	101
G-H-H -2	0	0	0	41	143	16	2	2	204	0	0	9	204	204
I	6	22	26	33	255	143	40	20*	271	277	155	10	141	548
J	8	20	22	16	200	82	20	13	192	189	186	0	0	381
J2	1	23	6	8	161	83	15	22	156	163	160	0	0	319
K	5	8	19	24	248	141	63	35*	230	314	312	0	0	544
K2	2	7	6	14	93	58	18	15	115	98	56	8	44	213
K3	4	11	9	12	153	80	27	6	127	175	153	0	0	302
N	1	7	7	12	148	87	25	16	119	184	77	4	62	303
O	0	2	3	14	48	34	26	15	62	80	10	16	121	142
P	0	1	1	4	61	41	26	14	80	68	65	2	41	148
Q-R-S	0	3	19	17	79	51	25	5	107	92	65	7	24	199
Sec.8 I	0	3	11	48	168	95	36	15	200	176	77	14	175	376
J	2	20	20	30	434	224	103	55	385	503	386	13	110	888
Sec.9 K	0	0	0	0	0	0	2	1	1	2	1	0	0	3
TOTALS	52	248	317	519	4145	2304	962	550	4207	4895	3416	182	1585	9102

* - 5 Unknown Ages

POPULATION DISTRIBUTION

TABLE II

CENSUS TRACT K-1

CITY PROPER.

BLOCK	0 TO 1	1 TO 7	8 TO 16	17 TO 21	22 TO 40	41 TO 55	56 TO 65	66 AND UP	SEX M	SEX F	FAM.	QUA-SI FAM.	Q.F. POP.	TOT-AL POP.
312	5	27	40	39	333	239	93	59	539	296	170	14	382	835
313	2	13	17	27	164	62	19	17	155	166	80	16	107	321
314	2	17	27	14	104	50	16	9	116	123	75	2	19	239
315	0	13	18	16	101	35	16	9	98	110	50	2	19	208
316	2	30	48	34	92	79	21	16	141	181	68	7	80	322
317	3	23	48	44	190	89	32	20*	226	224	122	5	53	450
318	2	15	27	23	206	98	50	28	206	243	107	7	67	449
319	0	5	3	13	109	50	25	7	46	166	30	3	85	212
320	3	36	50	49	309	123	60	19	264	385	157	16	130	649
321	1	33	37	33	238	79	30	20	190	281	98	11	109	471
322	4	35	46	46	254	101	32	15*	242	292	130	13	106	534
323	1	21	30	25	118	67	24	14	144	156	82	4	41	300
324	0	3	14	5	45	19	11	0	47	50	14	6	66	97
325														
327	2	2	4	10	63	19	14	10	59	65	29	4	42	124
328	4	12	12	11	91	29	14	5	81	97	39	7	60	178
TOTALS	31	285	421	389	2417	1139	457	248	2554	2835	1251	117	1366	5389

* - 2 Unknown Ages

POPULATION DISTRIBUTION

TABLE II

CENSUS TRACT K-2

CITY PROPER

BLOCK	0 TO 1	1 TO 7	8 TO 16	17 TO 21	22 TO 40	41 TO 55	56 TO 65	66 AND UP	SEX M	SEX F	FAM.	QUA-SI FAM.	Q.F. POP.	TOT-AL POP.
Sec.1														
332	0	1	0	5	37	27	9	8	36	51	5	5	72	87
347	0	0	1	6	35	53	24	12	36	95	0	4	131	131
348	2	5	7	10	38	17	18	2	27	72	12	5	35	99
349	0	0	4	2	22	27	19	7*	27	55	10	6	57	82
350	1	1	0	1	32	9	8	5	23	34	14	1	6	57
351A	0	5	15	6	55	36	11	15	47	96	35	3	42	143
351B	0	3	2	3	47	31	15	8	44	65	37	1	5	109
352	0	2	8	49	104	57	26	21	76	191	55	4	77	267
353	0	2	4	1	20	16	9	7	28	31	6	2	27	59
354	0	0	0	0	2	0	3	0	1	4	1	0	0	5
355	1	9	4	9	77	37	10	6	54	99	49	1	6	153
355A														
356	0	1	3	2	15	14	6	2	11	32	8	0	0	43
357	0	1	2	0	19	18	5	7	4	48	4	4	30	52
Sec.2														
326	2	25	23	30	432	136	53	35*	328	409	121	41	471	737
329	0	6	9	5	91	45	15	6	69	108	35	7	82	177
330	5	11	22	29	229	107	55	37*	196	302	79	28	326	498
331	2	4	7	14	112	35	17	7	77	121	35	9	94	198
333	0	1	5	9	69	25	10	7	51	75	18	6	59	126
334	0	5	5	3	56	34	12	14	50	79	35	4	28	129
335	0	6	13	12	103	40	17	16	81	126	27	8	103	207
336														
337	2	13	14	41	209	116	74	53	188	334	27	42	417	522
338	0	0	2	5	30	44	21	17	28	91	1	12	110	119
339	1	1	5	11	73	62	39	28	75	145	20	12	131	220
340	0	2	10	13	122	52	39	16	104	150	21	12	149	254
341	0	1	3	3	22	18	8	8	16	47	16	0	0	63
342	0	1	9	5	26	16	11	6	27	47	18	0	0	74
343	0	6	1	3	44	20	11	8	28	65	13	4	39	93
344	0	0	2	3	16	21	4	5	16	35	8	3	23	51
345	0	2	0	11	41	31	12	15*	28	86	8	14	97	114
346	0	3	4	2	40	16	13	21*	27	77	6	9	86	104
TOTALS	16	117	184	293	2218	1160	574	399	1803	3170	724	247	2703	4973

* - 12 Unknown Ages

POPULATION DISTRIBUTION

TABLE II

CENSUS TRACT K-3

CITY PROPER.

BLOCK	0 TO 1	1 TO 7	8 TO 16	17 TO 21	22 TO 40	41 TO 55	56 TO 65	66 AND UP	SEX M	SEX F	FAM.	QUA-SI FAM.	Q.F. POP.	TOT-AL POP.
Sec.1														
1	0	5	7	8	59	41	21	15	39	117	10	13	101	156
2	0	4	8	25	142	95	48	28	108	242	45	21	190	350
5	0	14	19	10	131	70	35	17	83	213	52	2	28	296
6	0	1	2	11	50	37	17	14	26	106	9	9	78	132
7	0	1	2	1	51	33	27	17	36	96	21	5	39	132
8	1	3	16	11	96	50	48	12	63	174	38	6	52	237
11	0	10	18	15	170	95	46	35*	123	267	91	2	28	390
12	0	2	1	0	63	37	23	16	32	110	10	11	99	142
13	0	7	6	8	65	45	22	9	46	116	33	0	0	162
14	0	7	11	13	116	68	36	13	71	193	40	3	26	264
17	0	8	10	15	72	48	30	17	74	126	29	6	65	200
18	0	2	1	7	56	46	11	6	38	91	11	5	55	129
19	0	2	12	12	39	23	4	6	38	60	8	7	63	98
20	0	10	12	9	87	61	28	17	70	154	27	7	78	224
21	0	0	9	7	54	45	29	26	50	120	41	2	12	170
22	2	4	16	37	90	86	52	20	104	203	83	7	69	307
23	0	4	19	68	103	95	41	23	140	213	67	10	103	353
24	0	2	0	14	36	18	16	13	37	62	13	2	27	99
~~29~~	~~0~~	~~0~~	~~0~~	~~1~~	~~3~~	~~5~~	~~4~~	~~4~~	~~10~~	~~7~~	~~3~~	~~1~~	~~9~~	~~17~~
TOTALS	3	86	169	271 ~~272~~	1480 ~~1483~~	993 ~~998~~	534 ~~538~~	304 ~~308~~	1178 ~~1188~~	2663 ~~2670~~	628 ~~631~~	118 ~~119~~	1113 ~~1122~~	3841 ~~3858~~

TRANS TO TRACT J3 SEC 2 BLK 29 PAGE 63

* - 1 Unknown Age

POPULATION DISTRIBUTION

TABLE II

CENSUS TRACT K-4-A

ROXBURY

BLOCK	0 TO 1	1 TO 7	8 TO 16	17 TO 21	22 TO 40	41 TO 55	56 TO 65	66 AND UP	SEX M	SEX F	FAM.	QUA-SI FAM.	Q.F. POP.	TOT-AL POP.
Sec.9 H	0	3	8	17	117	70	29	17*	109	153	21	19	166	262
H2	0	2	8	1	102	133	28	5	99	180	29	20	219	279
Sec.10 1	0	10	5	17	82	57	28	21*	99	123	70	2	15	222
2	0	2	4	3	104	87	87	37	125	199	36	9	214	324
3	0	1	8	11	92	55	19	13	89	110	32	11	92	199
4	0	3	8	27	172	115	47	51	154	269	91	18	177	423
5	0	7	4	20	52	17	7	7	66	48	16	5	54	114
6	0	5	7	10	132	113	54	41	153	209	19	11	297	362
7	0	0	1	0	13	17	10	2	19	24	14	1	10	43
8	1	5	17	11	196	108	40	17	176	219	126	1	96	395
Sec.11 1	0	5	3	5	59	49	18	7	56	90	41	3	23	146
2														
3	0	2	9	5	80	56	22	3	72	105	1	1	171	177
4	0	0	1	20	14	14	11	1	42	19	15	1	20	61
6	0	3	8	8	77	57	27	13	91	102	38	5	41	193
7	0	0	3	3	16	17	3	2	15	29	10	0	0	44
8	0	0	1	15	26	22	12	11	30	57	14	3	36	87
9	0	5	7	23	80	48	16	18*	86	112	29	9	91	198
9A	0	0	0	0	5	7	1	2	5	10	3	0	0	15
10	1	2	6	23	129	39	28	19*	97	151	37	13	120	248
11	3	2	7	18	96	71	27	23	80	167	99	0	0	247
A5A	1	3	1	2	44	58	31	10	46	104	11	2	82	150
B														
C	3	4	7	14	163	95	32	16	130	204	175	0	0	334
D	0	0	0	0	2	0	1	0	3	0	2	0	0	3
D2														
D3	0	3	8	4	38	19	2	0	33	41	35	0	0	74
D4														
E	0	2	0	2	29	30	11	5	43	36	0	1	79	79
TOTALS	9	69	131	259	1920	1354	591	341	1918	2761	964	135	2003	4679
Sec.13 A&5A														

* - 5 Unknown Ages

POPULATION DISTRIBUTION

TABLE II

CENSUS TRACT K-4-B

ROXBURY

BLOCK	0 TO 1	1 TO 7	8 TO 16	17 TO 21	22 TO 40	41 TO 55	56 TO 65	66 AND UP	SEX M	SEX F	FAM.	QUASI FAM.	Q.F. POP.	TOTAL POP.
Sec.9 4A														
F1	1	11	17	27	323	141	42	18*	231	350	293	3	26	581
F2	4	41	25	33	418	149	58	31*	367	486	440	1	10	853
F3	0	19	20	24	468	174	63	26*	334	464	193	4	32	798
F4	0	15	10	32	466	145	52	23*	384	505	362	1	12	889
F4A	11	26	16	18	271	77	31	19*	197	273	234	2	11	470
F5A	5	19	12	16	234	68	16	12*	195	227	186	6	58	422
F5B	5	32	23	27	346	66	30	10	249	290	240	5	37	539
F6A														
F6B	9	26	33	24	236	85	25	12	225	225	192	1	6	450
G	8	12	13	36	505	175	52	25*	314	516	483	0	0	830
G1A														
G2A														
G2B														
G2C														
G3														
Sec.12 1	4	24	39	49	273	116	39	30	288	286	184	0	0	574
2	3	6	7	14	130	51	29	11	113	138	100	0	0	251
3	0	5	3	6	76	40	22	7	71	88	44	5	43	159
4	4	20	20	28	200	82	35	24	196	227	124	11	89	413
5	2	13	23	23	275	104	38	20	216	282	221	0	0	498
6	4	8	7	8	124	41	14	17	111	112	95	0	0	223
8	0	6	1	2	14	4	2	4	15	18	12	0	0	33
9	1	2	9	16	72	32	15	5	65	87	51	0	0	152
10	0	0	4	3	48	28	4	8	39	56	47	0	0	95
11	0	3	3	5	37	11	11	12	35	47	16	3	28	82
12A	2	13	16	20	171	75	33	16	165	181	106	1	16	346
12B1	0	2	2	6	15	24	8	8	24	41	13	1	7	65
12B2	0	2	0	0	20	14	12	6	14	40	15	2	11	54
12C	1	11	7	9	86	52	17	14	83	114	75	0	0	197
Sec.13 1-2-3														
4														
5														
TOTALS	64	316	310	426	4808	1754	648	358	3921	5053	3726	46	386	8974

* - 290 Unknown Ages

POPULATION DISTRIBUTION

TABLE II

CENSUS TRACT K-5

CITY PROPER.

BLOCK	0 TO 1	1 TO 7	8 TO 16	17 TO 21	22 TO 40	41 TO 55	56 TO 65	66 AND UP	SEX M	SEX F	FAM.	QUA-SI FAM.	Q.F. POP.	TOT-AL POP.
Sec.1														
3	0	3	9	16	98	67	32	11	70	166	36	10	87	236
4	0	3	9	16	114	74	36	24	88	188	40	10	103	276
9	1	3	2	6	77	62	29	20	56	144	32	4	50	200
10	0	1	9	10	82	50	35	17	46	158	25	6	59	204
15	0	4	13	14	72	67	31	21	56	166	30	8	73	222
16	0	3	4	21	86	59	27	13*	50	164	31	3	20	214
Sec.2														
1	0	3	6	6	160	83	38	19*	97	220	17	13	189	317
2	0	0	0	1	17	7	4	3	17	15	5	2	17	32
3	0	0	0	0	8	3	1	0	5	7	0	1	12	12
14	1	1	0	0	17	18	8	7	36	16	8	3	29	52
15	0	1	1	1	29	19	16	20	20	67	19	1	60	87
16														
17	1	5	3	15	87	95	40	24*	85	186	75	9	93	271
18	0	2	4	3	58	35	18	15	44	91	33	6	49	135
19	0	2	1	5	38	49	27	17	43	96	8	4	106	139
20-20½														
21-22														
30	0	0	0	2	7	17	10	7	13	30	8	3	23	43
31	0	2	1	8	76	59	48	*35	76	166	50	4	108	242
32	2	1	2	16	147	86	43	22	96	223	60	6	60	319
33	0	1	3	10	94	49	16	17	77	113	10	12	166	190
34	0	0	5	12	126	80	32	39	95	197	66	9	97	292
35	0	4	5	7	103	93	34	14	82	178	45	10	124	260
Sec.5														
26	0	2	2	2	8	7	2	0	11	12	6	0	0	23
27	0	4	13	9	85	53	18	12	73	121	38	5	60	194
28	0	4	8	15	128	75	36	21	110	177	56	9	97	287
29	0	7	4	17	89	44	19	9	94	95	22	11	117	189
TOTALS	5	56	104	212	1806	1251	600	385	1440	2996	720	149	1799	4436

* - 17 Unknown Ages

POPULATION DISTRIBUTION

TABLE II

CENSUS TRACT L-1

CITY PROPER.

BLOCK	0 TO 1	1 TO 7	8 TO 16	17 TO 21	22 TO 40	41 TO 55	56 TO 65	66 AND UP	SEX M	SEX F	FAM.	QUA-SI FAM.	Q.F. POP.	TOT-AL POP.
Sec.4														
13	6	21	21	21	212	193	114	71	360	299	53	56	447	659
14	0	6	8	6	37	29	10	19	62	53	18	3	40	115
15	1	17	13	14	148	144	47	42	247	179	60	24	247	426
15A	0	0	0	1	22	15	3	4	29	16	0	5	45	45
16	2	15	13	12	146	140	80	26	258	176	14	32	366	434
17	0	3	14	11	172	126	64	34	232	192	19	31	366	424
21	1	9	17	25	199	179	92	47	313	256	45	45	460	569
22	3	10	5	16	213	224	128	79	358	320	50	49	556	678
23	7	34	23	20	323	239	93	79	447	371	47	57	638	818
24	2	28	28	30	286	229	132	80	429	386	51	60	692	815
TOTALS	22	143	142	156	1758	1518	763	481	2735	2248	357	362	3857	4983

POPULATION DISTRIBUTION

TABLE II

CENSUS TRACT L-2

CITY PROPER.

BLOCK	0 TO 1	1 TO 7	8 TO 16	17 TO 21	22 TO 40	41 TO 55	56 TO 65	66 AND UP	SEX M	SEX F	FAM.	QUA-SI FAM.	Q.F. POP.	TOT-AL POP.
Sec.4														
25	6	25	24	33	291	250	141	98	474	394	51	58	717	868
26	1	7	18	21	222	137	76	62	300	244	105	31	322	544
27	1	13	21	20	149	80	22	16	173	149	51	16	133	322
28	2	9	20	17	196	127	60	40*	262	219	75	18	179	481
Sec.5														
1	1	7	10	32	105	57	12	6	99	131	37	7	115	230
2	5	19	13	23	179	93	21	15	187	181	101	12	120	368
3	2	8	22	13	160	93	19	14	172	159	73	13	132	331
4	2	16	21	17	223	86	31	9	230	175	145	5	50	405
5	2	12	22	24	190	84	32	13	191	188	80	9	142	379
Sec.7														
A	5	19	32	22	117	45	19	4*	114	151	78	2	22	265
AA	2	16	24	14	131	74	10	4	137	138	53	8	112	275
AB														
B	0	5	13	5	75	32	8	9	71	76	27	5	74	147
C	0	5	17	13	126	79	32	17*	156	134	33	17	184	290
D	0	16	11	9	166	109	31	21	213	150	109	8	96	363
TOTALS	29	177	268	263	2330	1346	514	328	2779	2489	1018	209	2398	5268

* - 13 Unknown Ages

POPULATION DISTRIBUTION

TABLE II

CENSUS TRACT L-3

CITY PROPER.

BLOCK	0 TO 1	1 TO 7	8 TO 16	17 TO 21	22 TO 40	41 TO 55	56 TO 65	66 AND UP	SEX M	SEX F	FAM.	QUA-SI FAM.	Q.F. POP.	TOT-AL POP.
599	0	6	16	3	35	24	7	8*	47	53	7	4	81	100
600	0	6	16	9	44	25	6	1	51	56	24	2	26	107
601	0	2	1	1	30	31	11	9	47	38	11	3	48	85
602	1	6	6	5	46	30	9	5	41	67	13	4	62	108
603	1	5	3	4	19	18	14	3	38	29	11	3	27	67
604	0	0	0	0	0	6	1	7	13	1	0	1	14	14
605	2	9	7	8	71	65	25	19	134	72	12	13	169	206
606	5	16	18	17	86	57	27	11	135	102	5	12	217	237
607	0	2	6	1	25	27	13	11	54	31	25	1	9	85
608	1	8	18	6	21	21	12	6	50	43	34	0	0	93
619	11	26	53	18	174	133	29	16	239	221	129	9	58	460
620	10	19	22	20	213	128	67	44	276	247	40	26	375	523
621	6	14	9	26	218	141	53	48	317	198	37	28	396	515
622	0	11	16	7	155	114	52	63	228	190	24	23	344	418
623	1	7	9	2	34	39	10	4	66	40	17	7	55	106
624	1	5	9	2	44	49	30	18	97	61	5	12	119	158
625	2	11	17	25	199	189	94	67	313	291	53	38	421	604
626	5	43	39	15	240	159	82	50	336	297	81	31	352	633
627	0	4	1	0	11	15	4	0	21	14	6	1	16	35
TOTALS	46	200	266	169	1665	1271	546	390	2503	2051	534	218	2789	4554

* - 1 Unknown Age

POPULATION DISTRIBUTION

TABLE II

CENSUS TRACT L-4

CITY PROPER.

BLOCK	0 TO 1	1 TO 7	8 TO 16	17 TO 21	22 TO 40	41 TO 55	56 TO 65	66 AND UP	SEX M	SEX F	FAM.	QUA-SI FAM.	Q.F. POP.	TOT-AL POP.
520	0	2	10	7	20	28	6	5	44	34	11	3	38	78
521	1	10	19	12	35	32	18	13	62	78	47	1	7	140
522	1	2	1	2	20	12	4	2	19	25	4	2	30	44
523	1	14	14	7	24	36	19	9	64	60	32	3	15	124
524	2	15	24	13	38	41	24	29	81	105	17	8	104	186
593														
594	2	13	8	15	77	94	25	18	125	127	45	11	141	252
595	3	2	11	3	43	32	22	11	78	49	20	4	53	127
596	0	3	4	7	17	9	8	1	27	22	15	0	0	49
597	0	1	4	4	8	17	2	4	31	9	10	1	14	40
598	0	2	3	7	45	44	23	16	78	62	17	10	85	140
628	2	8	10	6	60	37	17	12	75	77	6	8	137	152
629	3	20	22	21	248	198	103	70	395	290	42	41	518	685
630	0	14	14	8	58	49	22	24	112	77	30	9	94	189
630A	0	6	6	2	37	33	9	14	62	45	14	2	49	107
631	2	32	33	23	132	86	41	24	195	178	72	5	87	373
631A	0	0	0	0	7	12	8	1	20	8	3	1	17	28
TOTALS	17	144	183	137	869	760	351	253	1468	1246	385	109	1389	2714

POPULATION DISTRIBUTION

TABLE II

CENSUS TRACT L-5

CITY PROPER.

BLOCK	0 TO 1	1 TO 7	8 TO 16	17 TO 21	22 TO 40	41 TO 55	56 TO 65	66 AND UP	SEX M	SEX F	FAM.	QUA-SI FAM.	Q.F. POP.	TOT-AL POP.
Sec.B1														
525	0	4	3	6	97	109	40	20	259	20	14	1	242	279
526	5	36	52	38	143	102	51	37	240	224	79	11	127	464
569	2	26	50	32	93	64	28	15	134	176	79	0	0	310
570	4	73	68	42	170	116	51	21	266	279	167	1	10	545
571	7	60	85	41	145	115	66	51	271	299	165	0	0	570
572	1	12	13	64	102	26	16	8	68	174	11	1	192	242
573	0	67	125	15	10	4	1	4	101	125	0	1	226	226
589	0	1	4	9	50	41	28	12	81	64	11	7	104	145
590	0	0	1	75	271	92	34	11	1	483	0	1	484	484
591	3	36	16	16	140	97	41	14	174	189	75	10	86	363
592														
TOTALS	22	315	417	338	1221	766	356	193	1595	2033	601	33	1471	3628

POPULATION DISTRIBUTION

TABLE II

CENSUS TRACT L-6

CITY PROPER.

BLOCK	0 TO 1	1 TO 7	8 TO 16	17 TO 21	22 TO 40	41 TO 55	56 TO 65	66 AND UP	SEX M	SEX F	FAM.	QUA-SI FAM.	Q.F. POP.	TOT-AL POP.
Sec.B1 574	0	0	0	187	195	27	10	2	116	305	0	1	421	421
575														
576	0	0	0	36	37	10	8	1	24	68	0	1	92	92
577	9	90	96	51	148	113	39	44	295	295	184	0	0	590
585A														
585B	0	3	10	4	18	7	4	3*	30	20	12	0	0	50
585C	0	1	7	3	23	17	7	2	33	27	11	1	10	60
585D	2	19	21	13	118	59	20	11	149	114	16	14	195	263
586	4	35	43	26	218	134	56	54	306	264	90	21	279	570
587	6	29	43	36	261	164	73	53	335	330	90	24	346	665
588	3	14	6	20	241	160	80	77	307	294	30	38	503	601
TOTALS	24	191	226	376	1259	691	297	247	1595	1717	433	100	1846	3312

* - 1 Unknown Age

POPULATION DISTRIBUTION

TABLE II

CENSUS TRACT M-1

SOUTH BOSTON.

BLOCK	0 TO 1	1 TO 7	8 TO 16	17 TO 21	22 TO 40	41 TO 55	56 TO 65	66 AND UP	SEX M	SEX F	FAM.	QUA-SI FAM.	Q.F. POP.	TOT-AL POP.
Sec. 4 B														
1														
7														
8														
9														
10	0	4	4	4	6	2	1	2	12	11	3	0	0	23
12	0	0	2	1	3	1	3	0	6	4	3	0	0	10
13	0	5	4	4	17	11	8	8	25	32	19	0	0	57
14+15	1	10	17	5	37	20	11	11	53	59	31	0	0	112
16+17	3	15	47	21	74	56	26	14	138	118	55	2	22	256
18	1	4	29	12	44	19	8	5	75	47	22	1	8	122
19	0	10	21	9	39	15	10	6	62	48	29	1	7	110
20	0	7	12	8	20	17	5	1	39	31	15	0	0	70
27														
A1														
9A-9B														
102	3	4	14	10	29	25	13	6	53	51	33	0	0	104
103	3	28	36	17	68	36	17	11	116	100	46	1	5	216
104	2	30	52	23	71	52	13	11	128	126	71	0	0	254
105	3	19	23	8	44	27	9	10	72	71	44	0	0	143
106														
107														
~~TOTALS~~	~~16~~	~~136~~	~~261~~	~~122~~	~~452~~	~~281~~	~~124~~	~~85~~	~~779~~	~~698~~	~~371~~	~~5~~	~~42~~	~~1477~~
59	2	35	55	16	62	40	18	7	126	109	57	0	0	235
60	2	22	70	48	74	65	29	13	175	148	80	0	0	323
61	3	32	48	25	70	51	22	14	129	136	70	0	0	265
62	0	22	22	9	33	13	7	3	59	50	20	0	0	109
63	0	4	11	2	9	5	5	4	22	18	13	0	0	40
64														
65	9	48	82	48	115	62	24	14	204	198	93	0	0	402
66	1	3	13	8	12	7	1	0	27	18	8	0	0	45
67	1	26	51	23	53	45	24	18	121	120	64	0	0	241
68	2	28	37	25	62	34	18	9	134	81	53	0	0	215
TOTALS	36	356	650	326	942	603	272	167	1776	1576	829	5	42	3352

POPULATION DISTRIBUTION

TABLE II

CENSUS TRACT M-2

SOUTH BOSTON-

BLOCK	0 TO 1	1 TO 7	8 TO 16	17 TO 21	22 TO 40	41 TO 55	56 TO 65	66 AND UP	SEX M	SEX F	FAM.	QUA-SI FAM.	Q.F. POP.	TOT-AL POP.
50	4	6	7	5	21	10	1	5	27	32	20	0	0	59
50A	3	41	59	27	103	57	29	14	165	168	92	0	0	333
50B	5	27	38	25	77	34	14	12	115	117	64	0	0	232
51	6	31	51	38	54	48	15	4	116	131	56	0	0	247
* ~~52~~	~~1~~	~~27~~	~~52~~	~~40~~	~~84~~	~~53~~	~~30~~	~~16~~	~~153~~	~~150~~	~~92~~	~~0~~	~~0~~	~~303~~
73	4	42	65	20	63	48	16	7	141	124	65	0	0	265
74	5	19	47	24	64	48	20	16	129	114	69	0	0	243
75	3	32	40	20	62	38	16	10	110	111	66	0	0	221
76	2	19	43	23	30	32	6	7	78	84	43	0	0	162
77	6	51	86	34	101	53	19	16	178	188	95	0	0	366
78	5	27	50	23	71	37	11	17	120	121	63	0	0	241
79	4	35	32	21	63	45	10	6	119	97	53	0	0	216
80	0	5	2	2	12	0	4	2	12	15	6	0	0	27
81	1	17	13	3	14	7	3	2	30	30	14	0	0	60
82	0	13	9	1	18	7	1	1	21	29	11	0	0	50
83	2	6	19	14	15	17	4	4	41	40	15	0	0	81
84	3	18	42	18	37	24	9	12	81	82	38	0	0	163
85	0	8	23	10	23	20	10	6	51	49	28	0	0	100
86	1	7	18	17	20	13	8	3	39	48	20	0	0	87
87	3	41	44	20	53	34	13	4	122	90	41	0	0	212
88	0	37	55	36	70	68	16	13	151	144	81	0	0	295
89	8	25	39	18	47	35	8	5	91	94	53	0	0	185
~~TOTALS~~	~~66~~	~~534~~	~~834~~	~~439~~	~~1102~~	~~728~~	~~263~~	~~182~~	~~2090~~	~~2058~~	~~1085~~	~~0~~	~~0~~	~~4148~~
* 52	1	27	52	40	84	53	30	16	153	150	92	0	0	303
TOTALS.	65	507	782	399	1018	675	233	166	1937	1908	993	0	0	3845

→ TRANS TO M-3

POPULATION DISTRIBUTION

TABLE II

CENSUS TRACT M-3

SOUTH BOSTON.

BLOCK	0 TO 1	1 TO 7	8 TO 16	17 TO 21	22 TO 40	41 TO 55	56 TO 65	66 AND UP	SEX M	SEX F	FAM.	QUASI FAM.	Q.F. POP.	TOTAL POP.
45	0	23	41	16	62	33	23	10	100	108	55	0	0	208
46	5	35	46	10	44	22	6	6	87	87	36	0	0	174
47	1	36	64	37	82	37	28	8	142	151	70	0	0	293
48	1	18	36	16	50	38	18	12	99	90	58	0	0	189
49	1	7	17	2	13	12	3	2	27	30	14	0	0	57
53	6	43	73	31	102	70	13	10	167	181	90	0	0	348
54	5	48	61	43	115	79	24	11	204	182	113	0	0	386
55														
56	2	18	34	25	67	43	19	13	114	107	66	0	0	221
57	3	22	63	38	70	79	19	8	164	138	78	0	0	302
58	2	16	38	18	67	47	27	16	135	96	50	1	10	231
~~TOTALS~~	~~26~~	~~266~~	~~473~~	~~236~~	~~672~~	~~460~~	~~180~~	~~96~~	~~1239~~	~~1170~~	~~630~~	~~1~~	~~10~~	~~2409~~
FROM M2 ←	52	1	27	52	40	84	53	30	16	153	150	92	0	0	303
FROM M4 ←	54	5	32	80	22	73	53	13	14*	148	145	81	0	0	293
TOTALS	32	325	605	298	829	566	223	126	1450	1465	803	1	10	3005

POPULATION DISTRIBUTION

TABLE II

CENSUS TRACT M-4

SOUTH BOSTON.

BLOCK	0 TO 1	1 TO 7	8 TO 16	17 TO 21	22 TO 40	41 TO 55	56 TO 65	66 AND UP	SEX		FAM.	QUA-SI FAM.	Q.F. POP.	TOT-AL POP.
									M	F				
A														
B2														
C														
C2														
D														
D2														
E														
F														
G														
21-26														
1														
2														
3	0	0	3	2	2	4	0	0	8	3	2	0	0	11
6-7														
8														
9														
10														
11														
12														
13														
14														
15														
16														
17														
18														
19														
20														
21	1	0	5	4	5	3	0	0	8	10	4	0	0	18
22	0	8	18	8	19	15	5	0	39	34	19	0	0	73
23	2	2	14	1	17	16	10	2	32	32	24	0	0	64
24	0	5	3	5	13	8	7	5	23	23	19	0	0	46
25														
26														
27-28														
29														

CENSUS TRACT M-4 (Con't)

BLOCK	0 TO 1	1 TO 7	8 TO 16	17 TO 21	22 TO 40	41 TO 55	56 TO 65	66 AND UP	SEX M	SEX F	FAM.	QUA-SI FAM.	Q.F. POP.	TOT-AL POP.
30														
31	0	5	3	4	24	10	7	2	33	22	12	0	0	55
32	0	10	9	4	23	7	5	2	33	27	13	0	0	60
33	0	1	5	2	11	7	3	4	18	15	15	0	0	33
34														
35	0	0	3	2	0	3	0	0	2	6	2	0	0	8
36														
37														
38														
39	5	36	52	20	66	42	14	20	143	112	78	0	0	255
40	2	19	41	25	76	50	30	20	127	136	79	0	0	263
41	4	47	57	27	82	50	18	8*	153	141	67	0	0	294
42	2	13	27	15	52	35	18	10	93	79	45	1	11	172
43	1	28	45	17	76	39	12	10*	136	93	50	0	0	229
* ~~44~~	~~5~~	~~32~~	~~80~~	~~22~~	~~73~~	~~53~~	~~13~~	~~14*~~	~~146~~	~~145~~	~~81~~	~~0~~	~~0~~	~~293~~
~~59~~	~~2~~	~~35~~	~~55~~	~~16~~	~~62~~	~~40~~	~~16~~	~~7~~	~~126~~	~~109~~	~~57~~	~~0~~	~~0~~	~~235~~
~~60~~	~~2~~	~~22~~	~~70~~	~~48~~	~~74~~	~~65~~	~~29~~	~~13~~	~~175~~	~~148~~	~~80~~	~~0~~	~~0~~	~~323~~
~~61~~	~~3~~	~~32~~	~~48~~	~~25~~	~~70~~	~~51~~	~~22~~	~~14~~	~~129~~	~~136~~	~~70~~	~~0~~	~~0~~	~~265~~
~~62~~	~~0~~	~~22~~	~~22~~	~~9~~	~~33~~	~~13~~	~~7~~	~~3~~	~~59~~	~~50~~	~~20~~	~~0~~	~~0~~	~~109~~
~~63~~	~~0~~	~~4~~	~~11~~	~~2~~	~~9~~	~~5~~	~~5~~	~~4~~	~~22~~	~~18~~	~~13~~	~~0~~	~~0~~	~~40~~
~~64~~														
~~65~~	~~9~~	~~48~~	~~82~~	~~48~~	~~115~~	~~62~~	~~24~~	~~14~~	~~204~~	~~198~~	~~93~~	~~0~~	~~0~~	~~402~~
~~66~~	~~1~~	~~3~~	~~13~~	~~8~~	~~12~~	~~7~~	~~1~~	~~0~~	~~27~~	~~18~~	~~8~~	~~0~~	~~0~~	~~45~~
~~67~~	~~1~~	~~26~~	~~51~~	~~23~~	~~53~~	~~45~~	~~24~~	~~18~~	~~121~~	~~120~~	~~64~~	~~0~~	~~0~~	~~241~~
~~68~~	~~2~~	~~28~~	~~37~~	~~25~~	~~62~~	~~34~~	~~18~~	~~9~~	~~134~~	~~81~~	~~53~~	~~0~~	~~0~~	~~215~~
2-3-4 -5 S. 2-BLK. 1-5														
~~TOTALS~~	~~42~~	~~426~~	~~754~~	~~362~~	~~1029~~	~~664~~	~~290~~	~~179~~	~~1993~~	~~1756~~	~~968~~	~~1~~	~~11~~	~~3749~~

TRANS TO M-1

* - 3 Unknown Ages

TRANSFERED BLOCKS	25	252	469	226	563	375	161	96	1145	1023	539	0	0	2168
TOTALS	17	174	285	136	466	289	129	83	848	733	429	1	11	1581

* TRANS. TO M-3.

POPULATION DISTRIBUTION

TABLE II

CENSUS TRACT N-1

SOUTH BOSTON

BLOCK	0 TO 1	1 TO 7	8 TO 16	17 TO 21	22 TO 40	41 TO 55	56 TO 65	66 AND UP	SEX M	SEX F	FAM.	QUA-SI FAM.	Q.F. POP.	TOT-AL POP.
1A														
3A														
3B														
108	0	7	13	10	20	7	10	0	30	37	14	0	0	67
109	5	80	95	44	118	70	20	13	240	205	108	0	0	445
110	8	58	64	28	82	60	12	4	165	151	78	0	0	316
111	5	41	47	39	93	77	28	22	152	200	104	0	0	352
112	4	18	21	10	24	23	2	1	58	45	21	0	0	103
112A	9	47	70	43	104	66	22	17	203	175	89	0	0	378
113	1	10	16	1	20	4	6	1	38	21	13	0	0	59
181	1	41	49	42	123	92	26	20	214	179	85	1	7	393
182	0	6	10	10	16	15	6	2	38	27	16	0	0	65
183	4	39	60	23	83	43	29	11	149	143	72	0	0	292
184														
185														
186	1	25	33	15	70	18	15	7	103	81	40	0	0	184
187	1	9	26	10	16	10	3	0	36	39	14	0	0	75
188	6	33	47	37	79	54	18	13	151	136	70	0	0	287
189	9	37	58	29	98	48	21	12	150	162	85	0	0	312
190	0	4	5	7	29	21	5	9	42	38	18	0	0	80
207	3	58	97	52	131	96	30	8	239	236	115	0	0	475
208	8	69	118	40	106	61	20	10	226	206	92	0	0	432
209	6	59	85	29	98	49	17	11	186	168	71	0	0	354
210	5	49	84	34	84	66	18	11	177	174	84	0	0	351
211-212	0	1	1	0	2	9	3	7	17	6	2	1	20	23
213-214	0	0	0	2	2	3	0	0	5	2	2	0	0	7
215	4	14	28	9	42	26	6	5	72	62	19	0	0	134
216	1	46	63	30	89	49	16	11	156	149	67	0	0	305
217	2	25	37	13	64	22	11	14	100	88	49	0	0	188
234	1	20	33	30	118	46	35	21	140	164	73	0	0	304
235	1	52	95	33	118	67	33	16*	206	210	90	0	0	416
236	0	23	44	21	42	27	7	3	91	76	34	0	0	167
237-238														

CENSUS TRACT N-1 (Con't)

BLOCK	0 TO 1	1 TO 7	8 TO 16	17 TO 21	22 TO 40	41 TO 55	56 TO 65	66 AND UP	SEX M	SEX F	FAM.	QUA-SI FAM.	Q.F. POP.	TOT-AL POP.
239-240														
241-242														
237-247														
257	3	24	43	25	102	50	25	13	148	137	64	0	0	285
258	6	55	51	30	92	49	24	18	161	164	74	0	0	325
259A														
259B	8	56	73	24	75	51	12	2	142	159	58	0	0	301
260-261														
262-263														
~~TOTALS~~	~~102~~	~~1006~~	~~1466~~	~~720~~	~~2140~~	~~1279~~	~~479~~	~~282~~	~~3835~~	~~3640~~	~~1721~~	~~2~~	~~27~~	~~7475~~

* - 1 Unknown Age

* FROM	0-1														
*	126	1	4	11	11	37	28	8	9	48	61	23	1	13	109
TOTALS		103	1010	1477	731	2177	1307	487	291	3883	3701	1744	3	40	7584

POPULATION DISTRIBUTION

TABLE II

CENSUS TRACT N-2

SOUTH BOSTON

BLOCK	0 TO 1	1 TO 7	8 TO 16	17 TO 21	22 TO 40	41 TO 55	56 TO 65	66 AND UP	SEX M	SEX F	FAM.	QUA-SI FAM.	Q.F. POP.	TOT-AL POP.
249B	0	0	0	0	3	2	3	7	15	0	1	2	13	15
251	0	3	5	8	19	22	6	4	33	34	17	0	0	67
252	0	34	44	28	80	43	8	12	119	130	64	0	0	249
253	1	25	19	15	53	26	6	4	76	73	44	0	0	149
254-A	6	39	42	9	45	36	6	3	97	89	41	0	0	186
254-B	6	57	75	34	129	58	15	3	186	191	95	0	0	377
255	1	52	82	54	120	77	27	15	221	207	96	0	0	428
264	5	53	109	33	86	59	17	11	202	171	76	0	0	373
265	4	50	52	25	60	43	10	9	136	117	58	0	0	253
266	2	59	80	40	108	92	28	26	219	216	99	0	0	435
267	5	20	51	36	91	62	32	20	157	160	69	0	0	317
268	2	38	52	23	99	50	27	9	146	154	70	0	0	300
269	2	49	43	17	109	69	30	15	155	179	153	0	0	334
270	0	18	39	39	64	41	13	4	112	106	51	0	0	218
271	0	4	3	2	12	5	0	0	16	10	5	0	0	26
276														
277	1	12	18	9	51	21	12	14	62	76	24	0	0	138
278	3	34	55	37	109	67	26	19	169	181	61	1	12	350
279	4	17	48	35	95	73	27	19	149	169	71	0	0	318
280	3	21	37	23	98	67	22	30	139	162	67	0	0	301
281	2	29	35	15	36	31	5	7	84	76	39	0	0	160
282														
283-284														
285-293														
TOTALS	47	614	889	482	1467	944	320	231	2493	2501	1201	3	25	4994

POPULATION DISTRIBUTION

TABLE II

CENSUS TRACT N-3

SOUTH BOSTON.

BLOCK	0 TO 1	1 TO 7	8 TO 16	17 TO 21	22 TO 40	41 TO 55	56 TO 65	66 AND UP	SEX		FAM.	QUA-SI FAM.	Q.F. POP.	TOT-AL POP.
									M	F				
226A	2	16	34	21	82	34	19	8	98	118	48	0	0	216
225-226B														
227	10	57	83	60	156	107	46	17	264	272	142	0	0	536
228	11	62	67	41	158	95	36	29*	246	256	128	0	0	502
243	6	12	31	19	89	54	23	12	118	128	56	0	0	246
244	6	77	99	30	150	79	32	23*	256	241	108	0	0	497
245	5	77	78	36	141	80	37	14	247	221	118	0	0	468
246A	3	24	41	21	54	27	8	0	92	86	38	0	0	178
246B	1	9	10	10	27	22	8	5	39	53	27	0	0	92
246C	4	19	24	8	48	22	6	1	64	68	35	0	0	132
247	8	61	84	44	137	94	24	16	218	250	119	0	0	468
248	0	4	8	7	34	9	10	5	32	45	45	0	0	77
248B	2	13	8	6	55	20	10	8	63	59	28	0	0	122
249A	0	4	12	4	21	7	12	5	29	36	19	0	0	65
256	2	15	29	22	48	31	16	12	90	85	38	0	0	175
TOTALS	60	450	608	329	1200	681	287	155	1856	1918	949	0	0	3774

* - 4 Unknown Ages

POPULATION DISTRIBUTION

TABLE II

CENSUS TRACT N-4

SOUTH BOSTON.

BLOCK	0 TO 1	1 TO 7	8 TO 16	17 TO 21	22 TO 40	41 TO 55	56 TO 65	66 AND UP	SEX M	SEX F	FAM.	QUA-SI FAM.	Q.F. POP.	TOT-AL POP.
191	0	21	16	13	92	52	37	13	118	126	61	0	0	244
192	1	16	29	13	51	30	13	5	55	103	30	2	29	158
193	6	45	27	25	77	35	9	9	116	117	45	0	0	233
203	12	49	82	39	147	82	33	21	222	243	90	0	0	465
204A	3	29	44	18	80	37	13	17	116	125	51	0	0	241
204B	4	32	33	13	76	34	18	10	112	108	51	0	0	220
205	4	21	16	17	36	30	14	12	77	73	34	0	0	150
206	3	19	42	18	50	40	10	16	95	103	52	0	0	198
218	2	8	17	14	45	39	17	5	76	71	41	0	0	147
219	1	10	9	8	28	17	2	5	42	38	18	1	11	80
220	3	21	62	25	72	50	22	13	143	125	57	0	0	268
221	12	96	109	66	214	115	30	25	327	340	137	0	0	667
222	5	50	67	38	108	71	24	19	200	182	86	0	0	382
223	3	59	60	29	146	67	27	12	211	192	110	0	0	403
224A	0	17	28	17	76	29	20	5	95	97	46	0	0	192
224B	5	23	39	16	83	24	21	6	99	118	49	0	0	217
225A	7	38	43	18	105	52	18	8	140	149	76	0	0	289
225C	0	18	28	22	62	72	22	9	115	118	62	0	0	233
229	5	50	114	46	130	91	20	23	261	218	111	0	0	479
230	5	45	55	33	111	47	24	14	153	181	89	0	0	334
231	1	22	28	16	77	30	21	23	104	114	66	0	0	218
232														
233	2	6	17	26	102	52	32	11	113	135	59	1	26	248
TOTALS	84	695	965	530	1968	1096	447	281	2990	3076	1421	4	66	6066

POPULATION DISTRIBUTION

TABLE II

CENSUS TRACT O-1

SOUTH BOSTON.

BLOCK	0 TO 1	1 TO 7	8 TO 16	17 TO 21	22 TO 40	41 TO 55	56 TO 65	66 AND UP	SEX M	SEX F	FAM.	QUA-SI FAM.	Q.F. POP.	TOT-AL POP.
* ~~126~~	~~1~~	~~4~~	~~11~~	~~11~~	~~37~~	~~28~~	~~8~~	~~9~~	~~48~~	~~61~~	~~23~~	~~1~~	~~13~~	~~109~~
127	0	14	5	10	61	33	18	21	94	68	34	3	38	162
128	1	13	31	29	103	64	26	21	164	124	66	1	6	288
129	2	16	28	16	61	40	25	20	86	122	42	0	0	208
130	2	12	23	16	58	33	18	9	87	84	41	0	0	171
131	2	23	23	19	56	36	15	10	87	97	43	0	0	184
132	3	11	23	11	30	45	12	11	71	75	38	0	0	146
133	1	7	9	68	59	31	18	4	66	131	21	2	119	197
134														
135A	3	23	46	32	66	47	20	5	126	116	55	0	0	242
135B	2	19	31	17	44	24	19	4	74	86	35	0	0	160
136	6	30	46	31	85	64	19	5	146	140	64	0	0	286
137	0	4	3	7	10	8	0	0	20	12	8	0	0	32
138	1	8	9	7	24	12	4	3	31	37	21	0	0	68
139	3	21	23	12	40	25	11	7	70	72	37	0	0	142
170	2	9	18	10	33	29	9	4	66	48	34	0	0	114
171	0	9	15	6	20	16	4	4	44	30	18	0	0	74
172	2	20	16	5	21	5	3	5	40	37	16	0	0	77
173	6	40	44	34	125	65	17	11	178	164	89	0	0	342
173A	1	24	13	16	59	30	14	6	81	82	45	0	0	163
173B	3	25	34	19	68	39	13	2	103	100	58	0	0	203
174	1	29	65	20	63	40	11	4	119	114	52	0	0	233
175	0	21	61	17	45	27	4	8	92	91	34	0	0	183
176	4	22	27	16	72	42	19	16	97	121	55	0	0	218
177	12	54	74	42	158	92	32	12	245	231	133	0	0	476
178	2	37	38	21	79	49	26	17	130	139	65	0	0	269
179	6	68	111	50	153	87	48	30	267	286	111	0	0	553
180	1	18	23	16	64	40	9	8	98	81	37	0	0	179
194	11	56	96	37	112	95	33	20	230	230	129	0	0	460
195	6	21	35	24	53	35	15	11	92	108	55	0	0	200
196A	6	32	38	22	48	24	9	8	91	96	49	0	0	187
196B	1	20	31	14	31	25	7	9	70	68	32	0	0	138
197	2	25	43	23	82	56	27	7	130	135	79	0	0	265
199A	1	9	22	13	79	49	20	9	89	113	45	0	0	202
200	4	32	56	22	128	69	32	17	190	170	87	0	0	360

CENSUS TRACT O-1 (Con't)

BLOCK	0 TO 1	1 TO 7	8 TO 16	17 TO 21	22 TO 40	41 TO 55	56 TO 65	66 AND UP	SEX M	SEX F	FAM.	QUA-SI FAM.	Q.F. POP.	TOT-AL POP.
201	9	64	85	62	154	80	21	11	250	236	110	0	0	486
202	7	93	110	48	208	99	40	31	303	333	151	0	0	636
~~TOTALS~~	~~114~~	~~933~~	~~1366~~	~~823~~	~~2589~~	~~1583~~	~~626~~	~~379~~	~~4175~~	~~4238~~	~~2012~~	~~7~~	~~176~~	~~8413~~
126	1	4	11	11	37	28	8	9	48	61	23	1	13	109
TOTALS	113	929	1355	812	2552	1555	618	370	4127	4177	1989	6	163	8304

* TRANS. TO N-1

POPULATION DISTRIBUTION

TABLE II

CENSUS TRACT 0-2

SOUTH BOSTON

BLOCK	0 TO 1	1 TO 7	8 TO 16	17 TO 21	22 TO 40	41 TO 55	56 TO 65	66 AND UP	SEX M	SEX F	FAM.	QUA-SI FAM.	Q.F. POP.	TOT-AL POP.
123	0	14	17	29	64	46	22	13	98	107	58	0	0	205
124	3	31	41	22	102	39	22	10	145	125	62	0	0	270
125	1	14	33	25	87	52	40	18*	131	141	59	3	29	272
141	4	57	76	55	160	73	47	17	240	249	126	0	0	489
142	5	53	86	54	112	86	20	19	228	207	110	0	0	435
143	2	52	92	33	69	46	12	4	165	145	63	0	0	310
144	1	24	33	22	50	37	14	12	100	93	59	0	0	193
145	11	89	132	41	146	87	16	12	281	253	136	0	0	534
146	8	29	46	33	83	52	10	11	145	127	71	0	0	272
147	12	98	102	32	150	56	16	17	245	238	98	0	0	483
148	8	93	90	36	112	65	21	7	221	211	100	0	0	432
150A														
150B														
150C	2	7	4	2	10	3	1	0	16	13	7	0	0	29
TOTALS	57	561	752	384	1145	642	241	140	2015	1909	949	3	29	3924

* - 2 Unknown Ages

POPULATION DISTRIBUTION

TABLE II

CENCUS TRACT O-3

SOUTH BOSTON.

BLOCK	0 TO 1	1 TO 7	8 TO 16	17 TO 21	22 TO 40	41 TO 55	56 TO 65	66 AND UP	SEX M	SEX F	FAM.	QUA-SI FAM.	Q.F. POP.	TOT-AL POP.
69	3	32	45	22	83	38	17	11	135	116	58	1	9	251
70	1	5	18	16	24	25	8	4	59	42	29	0	0	101
71	2	21	30	28	73	49	15	11	125	104	61	1	13	229
72A	0	3	3	3	10	13	3	4	20	19	15	0	0	39
72B	1	28	25	13	47	35	9	7	81	84	40	0	0	165
90	3	25	51	28	73	52	20	4	117	139	56	1	26	256
91	4	25	29	25	54	35	11	4	81	106	44	0	0	187
92	6	32	29	20	68	26	24	4	109	100	56	0	0	209
93	1	13	15	1	27	10	1	1	33	36	20	0	0	69
94	4	37	36	18	64	32	15	3	114	95	49	0	0	209
95	4	31	48	10	48	26	10	2	98	81	43	0	0	179
96	1	46	43	21	60	41	17	8	116	121	48	0	0	237
97	3	31	61	28	75	45	16	15	137	137	70	0	0	274
98	5	36	67	47	85	54	21	6	156	165	66	0	0	321
99	2	11	24	27	57	39	14	12	96	90	37	0	0	186
100	3	13	25	23	66	47	20	9	107	99	54	0	0	206
101	0	12	33	22	58	47	9	9	99	91	45	0	0	190
114	2	14	31	19	61	25	11	8	97	74	37	0	0	171
115	0	25	45	20	79	52	22	11	140	114	69	0	0	254
116	4	16	56	38	79	61	16	16	144	142	66	0	0	286
117	2	29	40	38	78	45	18	14	125	139	58	0	0	264
118	0	35	57	37	83	63	17	13	171	134	68	2	17	305
119	4	27	25	16	49	36	19	9	94	91	47	0	0	185
120														
121	3	9	13	15	38	18	16	2	52	62	30	0	0	114
122	2	10	16	10	29	24	7	2	56	44	22	1	7	100
TOTALS	60	566	865	545	1468	938	356	189	2562	2425	1188	6	72	4987

POPULATION DISTRIBUTION

TABLE II

CENSUS TRACT 0-4

SOUTH BOSTON.

BLOCK	0 TO 1	1 TO 7	8 TO 16	17 TO 21	22 TO 40	41 TO 55	56 TO 65	66 AND UP	SEX		FAM.	QUA-SI FAM.	Q.F. POP.	TOT-AL POP.
									M	F				
3SubA	1	12	3	3	21	9	4	2	28	27	10	1	10	55
3SubB	2	23	47	31	57	41	9	8	120	98	36	0	0	218
162A	2	19	55	28	48	38	15	1	107	99	47	0	0	206
162B														
163	2	17	24	16	21	23	9	4	62	54	28	0	0	116
164	5	56	98	55	84	78	14	8	194	204	89	0	0	398
165A	2	32	50	34	82	59	28	14	154	147	81	2	13	301
165B	3	36	65	40	79	40	7	15	140	145	74	0	0	285
166-167														
168A														
168B	0	3	3	0	8	6	0	2	14	8	6	0	0	22
TOTALS	17	198	345	207	400	294	86	54	819	782	371	3	23	1601

POPULATION DISTRIBUTION

TABLE II

CENSUS TRACT P-1-A

SOUTH BOSTON.

BLOCK	0 TO 1	1 TO 7	8 TO 16	17 TO 21	22 TO 40	41 TO 55	56 TO 65	66 AND UP	SEX M	SEX F	FAM.	QUA-SI FAM.	Q.F. POP.	TOT-AL POP.
4Sec. B														
149A	4	37	41	19	63	46	3	5	107	111	45	0	0	218
149B	2	11	17	6	28	13	2	2	31	50	19	0	0	81
150 Sub-B														
150 OB-3														
150 4A	0	0	4	1	4	2	2	0	9	4	2	0	0	13
155A	1	15	54	34	51	42	12	6	95	120	47	0	0	215
156A	6	69	134	70	157	75	20	26	279	278	123	0	0	557
156B	1	6	12	10	21	15	4	3	29	43	21	0	0	72
156C	1	9	14	8	14	10	1	2	30	29	12	0	0	59
156D	1	9	16	7	7	14	2	1	27	30	12	0	0	57
156E	0	7	12	6	16	9	1	1	25	27	12	0	0	52
156F	2	13	12	8	16	16	1	1	35	34	14	0	0	69
156G	0	12	38	17	42	33	2	5	68	81	35	0	0	149
157	0	6	18	8	4	10	2	1	24	25	7	0	0	49
158	4	45	66	26	78	41	8	5	128	145	57	0	0	273
159	7	54	52	23	98	39	9	10	160	132	73	0	0	292
160	2	28	45	14	57	14	6	6	84	88	28	1	7	172
161	0	4	6	7	21	5	2	1	24	22	9	0	0	46
TOTALS	31	325	541	264	677	384	77	75	1155	1219	516	1	7	2374

POPULATION DISTRIBUTION

TABLE II

CENSUS TRACT P-1-B

SOUTH BOSTON.

BLOCK	0 TO 1	1 TO 7	8 TO 16	17 TO 21	22 TO 40	41 TO 55	56 TO 65	66 AND UP	SEX M	SEX F	FAM.	QUASI FAM.	Q.F. POP.	TOTAL POP.
2														
140-169														
150 Sub-C														
* 151A2	0	1	6	3	2	4	0	0	7	9	4	0	0	16
151M														
156H 156M														
156N	0	5	9	9	17	14	3	5	30	32	17	0	0	62
156P	0	2	3	1	2	4	0	0	6	6	3	0	0	12
156K	0	3	16	12	12	11	5	1	28	32	12	0	0	60
198-198A														
TOTALS	0	11	34	25	33	33	8	6	71	79	36	0	0	150

*EXTINCT. IS NOW PART OF OLD HARBOR VILLAGE.

POPULATION DISTRIBUTION

TABLE II

CENSUS TRACT P-1-C

SOUTH BOSTON.

BLOCK	0 TO 1	1 TO 7	8 TO 16	17 TO 21	22 TO 40	41 TO 55	56 TO 65	66 AND UP	SEX		FAM.	QUA-SI FAM.	Q.F. POP.	TOT-AL POP.
									M	F				
10A	11	56	68	19	100	41	8	8*	160	160	64	0	0	320
10B	7	46	86	46	101	87	20	16	214	195	85	0	0	409
10C	1	64	92	44	140	75	21	16	213	240	109	0	0	453
10D	5	29	46	22	65	44	8	5	103	121	49	0	0	224
10K	4	22	37	14	52	26	7	9	84	87	41	0	0	171
10P	2	11	15	10	30	10	3	1	43	39	22	0	0	82
10 Sub R	2	30	48	19	41	28	3	1	88	84	33	0	0	172
11A	1	12	16	8	51	30	10	3	66	65	37	0	0	131
11B	1	14	31	7	22	7	4	3	44	45	17	0	0	89
12	4	65	87	38	98	56	18	8	187	187	78	0	0	374
151A	3	17	43	20	41	28	7	6	91	74	35	0	0	165
TOTALS	41	366	569	247	741	432	109	76	1293	1297	570	0	0	2590

* - 9 Unknown Ages

POPULATION DISTRIBUTION

TABLE II

CENSUS TRACT P-2

DORCHESTER.

BLOCK	0 TO 1	1 TO 7	8 TO 16	17 TO 21	22 TO 40	41 TO 55	56 TO 65	66 AND UP	SEX M	SEX F	FAM.	QUA-SI FAM.	Q.F. POP.	TOT-AL POP.
Sec.A1 13A	0	7	21	6	20	14	2	6	32	44	19	0	0	76
13B	2	13	35	19	34	33	17	5	79	79	44	0	0	158
4Sec. 4A	0	4	13	10	9	5	1	1	17	26	6	0	0	43
13A	6	57	111	54	124	88	40	23	231	272	82	0	0	503
13B	7	53	96	53	133	102	21	22	240	247	106	0	0	487
13C	4	57	69	36	149	67	19	10	210	201	78	0	0	411
13D	5	50	84	49	128	91	36	19	222	240	112	0	0	462
13E	6	47	65	35	133	77	26	12	203	198	101	0	0	401
15A	1	36	60	43	90	69	22	12	167	166	76	0	0	333
15B	5	37	23	9	49	15	8	10	79	77	37	0	0	156
15C	5	30	38	17	56	38	18	5	110	97	44	0	0	207
15D FGHI	2	23	35	14	81	27	20	6*	114	95	54	2	16	209
16A	8	48	79	39	131	88	35	24	219	233	112	0	0	452
16B														
16C	2	13	20	12	46	30	21	12	77	79	34	0	0	156
16D	3	41	66	36	105	71	35	14	192	179	89	0	0	371
16E	1	21	31	18	45	25	4	5	66	84	27	0	0	150
16F														
16G	5	51	45	36	162	72	35	42	213	235	100	2	19	448
16E1	0	12	24	12	63	43	21	16	81	110	41	0	0	191
16E2	2	16	33	17	58	45	22	13	75	131	40	1	38	206
16E3	1	29	65	27	57	63	19	15	121	155	61	0	0	276
17	1	14	22	10	37	14	11	1	59	51	24	0	0	110
152	3	44	64	27	87	37	6	6	145	129	55	0	0	274
153	3	18	33	16	29	24	2	0	64	61	25	0	0	125
154	0	3	7	7	20	8	4	0	23	26	16	0	0	49
155	0	8	6	4	14	10	1	5	24	24	8	1	10	48
TOTALS	72	732	1145	606	1860	1156	446	284	3063	3239	1391	6	83	6302

* - 1 Unknown Age

POPULATION DISTRIBUTION

TABLE II

CENSUS TRACT P-3

DORCHESTER.

BLOCK	0 TO 1	1 TO 7	8 TO 16	17 TO 21	22 TO 40	41 TO 55	56 TO 65	66 AND UP	SEX M	SEX F	FAM.	QUA-SI FAM.	Q.F. POP.	TOT-AL POP.
22A	2	39	65	41	144	55	23	21	186	204	97	0	0	390
22A1	2	10	27	16	40	30	12	2	59	80	43	0	0	139
22A2	2	9	37	33	75	50	29	7	124	118	61	0	0	242
22B	4	34	52	27	110	73	25	22	154	193	86	1	5	347
22C	14	43	63	37	140	96	48	33	233	241	116	0	0	474
22C2	9	42	32	25	108	34	21	4	133	142	62	1	18	275
22C3	0	5	17	10	42	27	9	6	58	58	26	0	0	116
22C4	3	11	14	6	22	20	4	6	46	40	24	0	0	86
23A	1	7	7	4	34	13	6	6	32	46	25	0	0	78
23B	0	12	16	7	34	13	10	12	60	44	31	0	0	104
24A	3	22	40	23	97	84	19	19	159	148	92	0	0	307
24A1														
24A2	10	49	57	24	137	43	23	7*	174	177	71	1	15	351
24B	1	39	43	25	47	44	12	9	125	95	48	1	8	220
24C	6	44	61	38	154	98	42	17	214	246	125	0	0	460
24C2	12	75	93	48	148	88	49	25	278	260	118	0	0	538
24D	2	10	13	4	38	9	13	5	41	53	30	0	0	94
25A	3	34	41	31	76	53	11	4	122	131	57	0	0	253
TOTALS	74	485	678	399	1446	830	356	205	2198	2276	1112	4	46	4474

* - 1 Unknown Age

POPULATION DISTRIBUTION

TABLE II

CENSUS TRACT P-4

DORCHESTER.

BLOCK	0 TO 1	1 TO 7	8 TO 16	17 TO 21	22 TO 40	41 TO 55	56 TO 65	66 AND UP	SEX M	SEX F	FAM.	QUASI FAM.	Q.F. POP.	TOTAL POP.
28	4	41	51	31	107	46	32	23	184	151	75	0	0	335
31C	5	49	56	29	83	41	15	13	135	156	61	0	0	291
31C2	10	70	83	31	145	72	28	24	226	237	106	1	18	463
31D	3	23	37	14	56	24	12	8	87	90	51	0	0	177
31E	4	11	26	19	24	24	8	3	65	54	22	0	0	119
31J	3	43	31	26	91	39	19	20	119	153	55	0	0	272
31O	1	16	24	11	47	19	12	17	73	74	37	0	0	147
31P	1	14	26	11	15	12	3	3	51	34	17	0	0	85
31Q	8	89	107	39	165	79	26	11	267	257	111	0	0	524
31R	1	15	23	15	50	28	14	13	77	82	39	0	0	159
34B	2	21	21	15	134	90	66	37	157	229	52	0	0	386
34B2	0	26	44	17	74	44	14	35	120	134	49	1	22	254
34B3	1	14	9	3	63	20	28	5	55	88	47	0	0	143
34C	4	42	56	31	107	46	26	22	155	179	75	1	7	334
34D	2	15	16	19	91	71	36	31	130	151	88	2	14	281
~~TOTALS~~	~~49~~	~~489~~	~~610~~	~~311~~	~~1252~~	~~655~~	~~339~~	~~265~~	~~1901~~	~~2069~~	~~885~~	~~5~~	~~61~~	~~3970~~
31-W	4	50	45	20	69	33	10	5	121	115	58	0	0	236
TOTALS	53	539	655	331	1321	688	349	270	2022	2184	943	5	61	4206

TRANS. FROM P-5.

POPULATION DISTRIBUTION

TABLE II

CENSUS TRACT P-5

DORCHESTER.

BLOCK	0 TO 1	1 TO 7	8 TO 16	17 TO 21	22 TO 40	41 TO 55	56 TO 65	66 AND UP	SEX M	SEX F	FAM.	QUA-SI FAM.	Q.F. POP.	TOT-AL POP.
31F	10	37	58	26	105	50	27	10	149	174	75	0	0	323
31G	0	23	20	14	26	23	9	4	58	61	23	0	0	119
31H	4	24	22	5	30	12	4	1	47	55	22	0	0	102
31I	7	49	56	17	89	53	18	8*	141	157	64	1	15	298
31K	12	93	125	66	171	78	30	*12	303	285	127	0	0	588
31L	2	18	15	6	27	19	9	7	49	54	29	0	0	103
31M	8	14	24	11	49	18	10	12	72	74	37	0	0	146
31N	9	57	50	18	92	31	26	6	154	135	61	0	0	289
31S	5	34	46	21	56	30	11	7	108	102	41	0	0	210
31T	1	7	9	12	14	11	5	5	28	36	15	0	0	64
31U	7	52	61	15	82	43	16	11	140	147	57	0	0	287
31V														
31V2	3	33	91	48	114	65	37	14	202	203	80	0	0	405
31V3	4	46	78	50	114	60	12	8	187	185	74	0	0	372
~~31W~~	~~4~~	~~50~~	~~45~~	~~20~~	~~69~~	~~33~~	~~10~~	~~5~~	~~121~~	~~115~~	~~58~~	~~0~~	~~0~~	~~236~~
32	2	64	92	39	141	69	29	19	211	244	106	0	0	455
33A	3	12	7	17	69	20	8	7	71	72	31	1	8	143
33B	7	101	150	67	189	126	38	20	361	337	134	0	0	698
33C	3	15	26	15	96	51	23	25	117	137	52	0	0	254
~~TOTALS~~	~~91~~	~~729~~	~~975~~	~~467~~	~~1533~~	~~792~~	~~322~~	~~181~~	~~2519~~	~~2573~~	~~1086~~	~~2~~	~~23~~	~~5092~~

TRANS TO P-4.

* - 2 Unknown Ages

31W	4	50	45	20	69	33	10	5	121	115	58	0	0	236
TOTALS.	87	679	930	447	1464	759	312	176	2398	2458	1028	2	23	4856

POPULATION DISTRIBUTION

TABLE II

CENSUS TRACT P-6

DORCHESTER.

BLOCK	0 TO 1	1 TO 7	8 TO 16	17 TO 21	22 TO 40	41 TO 55	56 TO 65	66 AND UP	SEX M	SEX F	FAM.	QUA-SI FAM.	Q.F. POP.	TOT-AL POP.
34A	4	31	44	34	119	55	46	36	176	193	95	2	19	369
34AA														
34E	2	13	20	14	77	38	18	6	90	98	43	0	0	188
34F	0	3	7	2	15	7	4	6	13	31	11	0	0	44
34G														
35A	8	34	28	16	118	54	28	29	135	180	95	0	0	315
35B	6	44	49	22	108	46	27	10	165	147	74	0	0	312
35C	4	21	24	20	104	36	20	15	117	127	42	5	50	244
35D	0	0	0	0	0	0	1	0	0	1	1	0	0	1
35E														
35F	1	42	76	41	156	110	63	57	251	295	146	0	0	546
35G	0	3	5	1	13	16	9	4	20	31	16	0	0	51
35H	6	26	29	26	123	65	39	25	149	190	72	2	20	339
35I	1	1	4	4	19	11	9	6	25	30	16	0	0	55
35J	1	3	14	8	52	38	16	17	74	75	39	1	9	149
35K	0	4	4	2	14	10	5	0	21	18	12	0	0	39
36	3	38	37	29	63	34	7	4	115	100	45	0	0	215
37A	0	0	1	2	2	5	0	2	6	6	3	0	0	12
37A1	1	11	10	8	24	13	4	1	36	36	13	0	0	72
37A2	2	16	20	11	35	16	13	6	53	66	29	0	0	119
37A3	3	15	18	11	38	20	18	7	54	76	35	0	0	130
37B	1	9	18	11	100	59	22	27	88	159	81	1	12	247
37C	3	6	6	6	77	36	26	17	80	97	58	1	12	177
37D	1	1	3	6	19	11	12	8	27	34	19	0	0	61
TOTALS	47	321	417	274	1276	680	387	283	1695	1990	945	12	122	3685

POPULATION DISTRIBUTION

TABLE II

CENSUS TRACT Q-1

ROXBURY.

BLOCK	0 TO 1	1 TO 7	8 TO 16	17 TO 21	22 TO 40	41 TO 55	56 TO 65	66 AND UP	SEX M	SEX F	FAM.	QUA-SI FAM.	Q.F. POP.	TOT-AL POP.
Sec.A1 10	1	8	13	5	23	10	12	8	47	33	25	0		80
11														
12	1	2	1	0	3	3	0	3	5	8	4	0		13
14	1	7	13	8	32	11	4	6	41	41	23	0		82
14A	0	6	4	0	3	4	1	1	8	11	4	0		19
14BCE	2	34	24	10	50	7	3	3	73	60	29	0		133
14D														
14F1	1	16	9	0	14	9	0	0	32	17	11	0		49
14FGH	3	39	42	18	46	27	3	3	97	84	38	0		181
14I	0	0	3	2	6	2	1	0	7	7	6	0		14
15	0	0	0	0	3	0	2	0	4	1	1	0		5
16	0	1	4	0	1	1	4	1	6	6	4	0		12
18E														
Sec.B1 17A														
17B														
18A														
18B	2	22	27	1	22	6	2	0	46	36	16	0		82
18C	4	20	23	14	37	21	4	2	67	58	28	0		125
18D	0	27	31	11	41	28	7	5	83	67	39	0		150
18D2	1	6	9	1	17	14	3	5	26	30	22	0		56
18D3														
18D4														
18D5														
Sec.C 7	2	18	40	18	40	26	10	9	79	84	42	0		163
7A	2	19	25	14	41	35	9	13	74	84	44	0		158
8	6	64	72	34	99	52	20	17	183	181	98	0		364
9	0	4	11	4	5	5	1	0	15	15	6	0		30
Sec.1B	0	0	0	0	2	2	0	0	3	1	2	0		4
TOTALS	26	293	351	140	485	263	86	76	896	824	442	0		1720

POPULATION DISTRIBUTION

TABLE II

CENSUS TRACT Q-2

ROXBURY.

BLOCK	0 TO 1	1 TO 7	8 TO 16	17 TO 21	22 TO 40	41 TO 55	56 TO 65	66 AND UP	SEX M	SEX F	FAM.	QUA-SI FAM.	Q.F. POP.	TOT-AL POP.
Sec.C 1	1	33	35	17	60	46	17	3	99	113	60	0	0	212
2	0	7	9	1	13	10	1	3	20	24	12	0	0	44
3	2	39	38	9	50	47	28	22	104	131	93	0	0	235
3A	0	14	13	10	17	15	4	2	38	37	18	0	0	75
3B	1	14	28	16	43	23	11	9	78	67	47	0	0	145
3C	3	28	36	15	48	21	12	5	86	82	44	0	0	168
4	3	29	25	10	40	24	9	5	73	72	36	0	0	145
5A	0	11	18	6	19	9	1	3	35	32	15	0	0	67
5B	0	14	14	2	18	11	4	2	37	28	16	0	0	65
6	6	38	46	25	48	42	5	9	109	110	56	0	0	219
38														
39	0	1	1	3	6	6	2	2	9	12	8	0	0	21
40	3	27	28	11	38	16	4	6	63	70	36	0	0	133
41A	2	38	52	15	65	21	5	2	93	107	46	0	0	200
41B	5	35	46	21	79	32	13	10	125	116	65	0	0	241
42	0	0	1	2	2	5	2	2	3	11	6	0	0	14
43A	0	0	0	1	5	5	2	6	9	10	14	0	0	19
43B	0	3	3	1	1	2	2	0	9	3	4	0	0	12
44	2	22	36	25	48	35	7	8	101	82	47	0	0	183
45	1	17	14	8	28	12	3	3	33	53	23	0	0	86
45A														
46	0	4	8	2	10	8	9	8	30	19	20	0	0	49
46A	0	0	1	5	5	2	5	5	12	11	15	0	0	23
47	5	23	21	2	37	17	5	3	57	56	27	0	0	113
48	1	10	13	11	14	12	0	2	37	26	12	0	0	63
49	0	5	11	5	5	10	4	2	22	20	10	0	0	42
50	0	6	5	9	20	16	4	2	29	33	16	0	0	62
51	3	24	31	9	33	30	16	7	71	82	43	0	0	153
52	2	55	73	26	84	65	17	16	167	171	69	0	0	338
53	2	32	43	33	75	68	23	25*	157	145	75	0	0	302
54	0	0	10	3	18	15	12	11	46	23	8	3	36	69
55	1	14	25	14	45	35	18	12	72	92	39	0	0	164
56	0	3	0	3	9	4	4	1	12	12	6	0	0	24
57	3	5	6	9	26	29	9	4	46	45	35	0	0	91

CENSUS TRACT Q-2 (Con't)

BLOCK	0 TO 1	1 TO 7	8 TO 16	17 TO 21	22 TO 40	41 TO 55	56 TO 65	66 AND UP	SEX		FAM.	QUA-SI FAM.	Q.F. POP.	TOT-AL POP.
									M	F				
58	0	0	3	3	20	6	11	4	30	17	13	1	7	47
59	0	3	5	2	6	7	5	1	15	14	9	0	0	29
578	0	0	0	1	2	1	1	0	3	2	1	0	0	5
579	2	24	20	6	77	20	20	8	75	102	60	0	0	177
580A	1	2	9	2	17	15	9	5	29	31	24	0	0	60
580B	1	2	9	6	20	23	8	8	41	36	34	0	0	77
581	3	12	28	13	32	34	19	5	82	64	48	0	0	146
582	3	20	47	21	79	62	21	13	134	132	106	0	0	266
583	1	28	23	10	39	33	12	3	83	66	44	0	0	149
583A	3	29	38	19	66	66	24	11	139	117	87	1	7	256
584	1	16	23	11	57	24	11	3	73	73	39	0	0	146
TOTALS	61	687	895	423	1424	984	399	261	2586	2549	1486	5	50	5135

* - 1 Unknown Age

POPULATION DISTRIBUTION

TABLE II

CENSUS TRACT Q-3

ROXBURY.

BLOCK	0 TO 1	1 TO 7	8 TO 16	17 TO 21	22 TO 40	41 TO 55	56 TO 65	66 AND UP	SEX M	SEX F	FAM.	QUA-SI FAM.	Q.F. POP.	TOT-AL POP.
30	2	14	11	7	21	11	4	4	40	34	22	0	0	74
32	7	44	80	37	158	97	43	32	262	236	110	5	54	498
33	1	28	16	15	73	39	18	8	95	103	53	0	0	198
34	1	18	17	8	43	16	9	9	63	58	31	0	0	121
35	2	25	26	12	41	20	11	8	67	78	40	0	0	145
36	0	4	9	2	11	6	2	1	17	18	11	0	0	35
37	4	25	33	29	54	46	9	5	112	93	51	0	0	205
37A	1	7	16	8	32	11	5	3	38	45	21	0	0	83
145	0	14	19	15	47	41	22	15	91	82	29	4	33	173
146	5	33	47	15	104	71	33	23	161	170	88	4	31	331
147	2	13	18	8	36	18	19	14	61	67	28	0	0	128
148	2	8	14	5	70	59	39	36	107	126	45	8	89	233
149	3	14	16	12	61	36	26	20	88	100	44	2	17	188
149A	2	8	3	6	22	17	7	9	38	36	23	0	0	74
151	2	54	55	44	238	181	84	77	356	379	170	6	83	735
152	4	26	21	20	101	55	33	24	133	151	77	2	18	284
153	4	55	85	44	137	98	52	35	248	262	127	0	0	510
~~TOTALS~~	~~42~~	~~390~~	~~486~~	~~287~~	~~1249~~	~~822~~	~~416~~	~~323~~	~~1977~~	~~2038~~	~~970~~	~~31~~	~~325~~	~~4015~~
29														650
31A	NOT IN BOOK-FIGURES FROM MAP.													475
31B	(OK. BY MR McDONNELL.)													325
TOTALS.														5465

POPULATION DISTRIBUTION

TABLE II

CENSUS TRACT Q-4

ROXBURY

BLOCK	0 TO 1	1 TO 7	8 TO 16	17 TO 21	22 TO 40	41 TO 55	56 TO 65	66 AND UP	SEX M	SEX F	FAM.	QUA-SI FAM.	Q.F. POP.	TOT-AL POP.
S.A-1 19	0	4	3	0	8	5	2	0	11	11	7	0		22
20	0	1	3	1	1	1	0	0	4	3	1	0		7
21A	1	18	26	7	18	12	7	6	46	49	22	0		95
21B	2	32	33	7	31	23	7	11	72	74	40	0		146
22	5	50	115	29	88	50	16	6	171	188	77	0		359
23	3	40	35	18	56	29	41	192	175	239	42	1	214	414
24	8	65	86	43	112	71	16	15	185	231	90	0		416
25	11	78	92	38	135	54	24	8	235	205	100	0		440
27	4	36	60	30	69	58	18	22*	141	157	72	0		298
28	0	0	0	0	3	3	1	0	4	3	1	0		7
Sec.C 150	1	26	23	18	88	27	27	10	99	121	62	0		220
154	2	33	38	21	104	54	41	26	160	159	94	1	9	319
155	3	44	49	22	129	67	40	21	172	203	89	1	9	375
156	6	59	70	48	197	106	42	32	254	306	130	1	42	560
157	3	49	81	45	98	59	25	12	194	178	85	0		372
TOTALS	49	535	714	327	1137	619	307	361	1923	2127	912	4	274	4050

* - 1 Unknown Age

POPULATION DISTRIBUTION

TABLE II

CENSUS TRACT Q-5

ROXBURY

BLOCK	0 TO 1	1 TO 7	8 TO 16	17 TO 21	22 TO 40	41 TO 55	56 TO 65	66 AND UP	SEX M	SEX F	FAM.	QUA-SI FAM.	Q.F. POP.	TOT-AL POP.
S.A1														
25B	6	29	41	13	57	22	6	8	89	93	43	0	0	182
25B2	8	36	56	24	57	49	12	6*	128	121	61	0	0	249
25B3	9	70	83	37	108	53	8	4	195	177	73	0	0	372
25C	1	23	25	23	54	25	9	7	89	78	39	0	0	167
25D	2	27	51	21	51	28	3	6	86	103	41	0	0	189
25E	7	57	56	34	122	39	19	5	166	173	73	0	0	339
25E2	3	42	52	19	37	25	5	1	94	90	33	0	0	184
25E3	3	26	33	27	71	29	12	0	99	102	45	0	0	201
25E4	2	20	19	4	26	11	2	1	49	36	18	0	0	85
25E5	6	76	103	44	95	53	16	19	224	188	81	0	0	412
25E6	1	2	3	4	5	7	2	3	12	15	10	0	0	27
25F	5	43	54	17	62	35	9	12	114	123	50	0	0	237
25F2	2	37	52	25	80	46	19	9	132	138	66	0	0	270
26	5	73	108	55	154	86	30	12	269	254	107	0	0	523
27	4	36	39	11	63	31	11	7	102	100	46	0	0	202
Sec.C														
29	14	77	102	68	211	131	50	43	369	327	168	1	11	696
30	0	16	18	6	34	17	12	6	56	53	27	0	0	109
31A	6	89	125	35	180	99	32	17	279	304	133	0	0	583
31B	5	56	71	17	94	40	18	9	160	150	65	0	0	310
31B1	7	76	131	57	163	102	35	33	295	309	136	0	0	604
31B2	3	64	81	35	124	66	23	14	205	205	82	0	0	410
158A	4	54	57	27	90	43	23	11	146	163	65	0	0	309
158B	5	85	74	21	114	48	19	5	180	191	77	0	0	371
158C	4	35	53	28	58	37	17	14	112	134	54	0	0	246
159	11	25	19	17	77	30	19	16	105	109	62	0	0	214
TOTALS	123	1174	1506	669	2187	1152	411	268	3755	3736	~~1657~~ 1655	1	11	7491

* - 1 Unknown Age

POPULATION DISTRIBUTION

TABLE II

CENSUS TRACT R-1

ROXBURY.

BLOCK	0 TO 1	1 TO 7	8 TO 16	17 TO 21	22 TO 40	41 TO 55	56 TO 65	66 AND UP	SEX M	SEX F	FAM.	QUA-SI FAM.	Q.F. POP.	TOT-AL POP.
63	1	18	15	10	34	33	19	11	66	75	51	0	0	141
64	0	13	16	9	51	26	12	8	68	67	38	0	0	135
65A	2	20	51	20	54	58	21	18*	124	121	57	0	0	245
65B	5	17	24	3	55	26	7	4	67	74	37	0	0	141
66	2	7	10	8	24	9	7	2	30	39	16	1	8	69
67	0	16	23	15	73	52	21	10	100	110	44	4	40	210
68	3	5	13	7	75	34	8	7	71	81	38	1	7	152
69A	6	59	94	33	117	71	14	8	198	204	86	0	0	402
69B	4	46	53	18	94	65	19	7	151	155	84	3	21	306
70	4	36	20	10	73	35	24	12	74	140	51	0	0	214
71	3	43	38	18	130	84	40	22	172	206	106	1	7	378
72	3	31	55	25	177	112	36	17	204	252	136	0	0	456
73A	3	36	38	30	97	55	28	10	140	157	85	1	9	297
73B	0	1	9	2	29	38	5	7	36	55	33	0	0	91
74	4	30	34	13	102	76	37	21	140	177	87	2	18	317
103	6	28	62	23	65	51	24	22	131	150	64	0	0	281
104	5	23	45	25	60	42	18	15	114	119	56	0	0	233
609	6	12	34	13	60	62	27	5*	107	115	52	2	17	222
610A	2	8	17	10	38	37	16	26	91	63	50	1	7	154
610B	0	10	13	9	61	49	13	15	89	81	63	0	0	170
611	3	13	25	8	41	55	23	17*	94	92	67	0	0	186
612	8	105	111	43	269	187	58	40	372	449	270	1	10	821
613	11	49	46	27	156	150	54	35	242	286	289	0	0	528
614	1	3	10	7	27	25	11	8	43	49	38	0	0	92
615	0	3	5	8	33	25	10	10	52	42	19	0	0	94
616	1	15	14	11	34	33	20	7	71	64	53	0	0	135
617	6	49	40	19	123	84	29	28*	182	197	153	0	0	379
618	8	27	26	17	121	65	26	25*	156	160	126	1	5	316
TOTALS	97	723	941	441	2273	1639	627	417	3385	3780	2249	18	149	7165

* - 7 Unknown Ages

POPULATION DISTRIBUTION

TABLE II

CENSUS TRACT R-2

ROXBURY.

BLOCK	0 TO 1	1 TO 7	8 TO 16	17 TO 21	22 TO 40	41 TO 55	56 TO 65	66 AND UP	SEX M	SEX F	FAM.	QUA-SI FAM.	Q.F. POP.	TOT-AL POP.
60														
61	0	0	1	0	2	6	5	1	9	6	4	0	0	15
62														
75	1	13	29	12	77	42	18	12	83	121	45	2	19	204
76														
77	8	47	65	35	115	70	15	11	162	204	89	0	0	366
78A	0	10	6	4	43	29	13	11	56	60	31	0	0	116
78B	1	7	8	5	29	15	9	4	42	36	20	0	0	78
79A	0	11	15	5	27	25	4	6	53	40	17	0	0	93
79B	1	18	19	9	65	31	7	4	68	86	20	6	57	154
97-98	2	13	17	11	46	43	16	14	71	91	50	0	0	162
99	1	14	11	6	49	28	17	12*	74	68	40	0	0	142
100	7	43	37	13	94	46	21	15	136	140	73	0	0	276
101	9	58	78	53	172	105	43	16	257	277	154	0	0	534
102	7	106	142	48	179	141	71	49	434	309	111	3	163	743
105	4	54	78	35	118	71	27	20*	211	200	97	1	5	411
106A	0	0	0	0	2	5	4	2	8	5	3	0	0	13
106B	1	5	0	0	15	5	10	3	28	11	8	0	0	39
107	3	15	57	22	102	73	51	15	148	190	70	4	41	338
108														
131	7	76	87	37	161	66	39	20	237	256	85	0	0	493
131A	1	8	9	4	47	34	12	16	58	73	51	2	19	131
132	0	9	4	2	35	35	8	8	50	51	17	5	45	101
TOTALS	53	507	663	301	1378	870	390	239	2185	2224	985	23	349	4409

* - 8 Unknown Ages

POPULATION DISTRIBUTION

TABLE II

CENSUS TRACT R-3

ROXBURY

BLOCK	0 TO 1	1 TO 7	8 TO 16	17 TO 21	22 TO 40	41 TO 55	56 TO 65	66 AND UP	SEX M	SEX F	FAM.	QUA-SI FAM.	Q.F. POP.	TOT-AL POP.
Sec.7 3A	1	12	21	18	30	25	10	1	61	57	23	0	0	118
3B	5	6	4	2	8	5	4	1	23	12	7	0	0	35
4B-5B	0	12	26	6	29	24	12	2	55	56	31	0	0	111
4A	0	3	8	5	11	9	3	3	21	21	9	0	0	42
5A	2	7	15	8	36	25	8	10	51	60	40	0	0	111
5C	1	22	15	3	30	20	13	11	56	59	35	0	0	115
6A	0	1	4	5	7	8	7	5	18	19	12	0	0	37
6B														
7	1	19	16	6	34	44	25	15	71	89	34	2	20	160
7A														
8A														
8B														
8C	2	6	28	5	22	16	5	4	48	40	21	0	0	88
9	6	13	18	10	67	49	8	7	88	90	38	2	17	178
10A	1	6	4	5	21	22	7	10	34	42	19	1	8	76
10B	0	3	1	0	3	4	0	0	6	5	3	0	0	11
10C	0	6	5	2	14	7	0	0	15	19	5	1	10	34
10D	1	9	10	5	32	24	15	8	36	68	41	0	0	104
11	1	14	15	7	52	33	10	4	62	74	30	0	0	136
12	1	18	38	14	98	43	13	3	93	135	45	4	32	228
13	0	5	12	8	43	47	9	4	65	63	21	4	37	128
14	0	2	2	1	10	18	8	3	15	29	15	0	0	44
15	3	18	34	19	72	54	25	12	100	137	67	0	0	237
80	5	35	50	42	152	110	42	28	220	244	135	0	0	464
81	1	13	18	5	35	18	7	6	43	60	20	0	0	103
82A	1	12	14	8	44	33	25	8	74	71	33	0	0	145
82B	1	11	11	5	38	17	8	1	39	53	20	0	0	92
83	1	27	26	5	50	22	8	10	71	78	30	2	20	149
84	2	15	31	6	33	25	8	14	59	75	24	1	10	134
85	0	3	3	1	1	1	0	0	5	4	1	0	0	9
86	4	24	21	13	48	38	4	10	76	86	43	0	0	162
87A	1	22	15	4	39	25	4	8	56	62	30	0	0	118
87B-87C														

CENSUS TRACT R-3 (Con't)

BLOCK	0 TO 1	1 TO 7	8 TO 16	17 TO 21	22 TO 40	41 TO 55	56 TO 65	66 AND UP	SEX		FAM.	QUA-SI FAM.	Q.F. POP.	TOT-AL POP.
									M	F				
88	2	6	14	10	39	27	16	4	65	53	34	1	9	118
89	4	25	24	16	61	35	21	12	110	88	54	0	0	198
90														
96B	0	19	32	8	31	16	6	7	63	56	24	0	0	119
96C	5	26	44	11	46	16	5	8	74	87	33	0	0	161
96D	5	75	94	43	106	46	19	14	187	215	83	0	0	402
TOTALS	57	495	673	306	1342	906	355	233	2060	2307	1060	18	163	4367

POPULATION DISTRIBUTION

TABLE II

CENSUS TRACT S-1

ROXBURY

BLOCK	0 TO 1	1 TO 7	8 TO 16	17 TO 21	22 TO 40	41 TO 55	56 TO 65	66 AND UP	SEX M	SEX F	FAM.	QUA-SI FAM.	Q.F. POP.	TOT-AL POP.
Sec.6 A1	3	17	27	14	32	33	4	7	76	61	30	0	0	137
A2														
A3	5	34	48	40	148	117	41	33	236	230	81	0	0	466
B	2	23	20	11	60	31	18	9	82	92	46	0	0	174
C	0	1	2	4	8	15	11	9	21	29	20	0	0	50
Sec.8 3-4	0	3	1	1	8	6	6	2	14	13	8	0	0	27
5	1	6	9	2	13	5	5	4	23	22	9	0	0	45
6	0	3	0	1	5	8	0	2	13	6	6	0	0	19
7	4	16	11	7	30	16	10	7	47	54	30	0	0	101
8	1	2	13	7	22	11	17	5	39	39	16	0	0	78
9														
10ABC	0	2	3	0	7	4	1	1	10	8	6	0	0	18
10D														
11	2	23	38	13	56	56	18	10	106	110	64	1	9	216
11A	0	5	3	5	10	4	2	1	18	12	5	0	0	30
Sec.9 A1	3	27	32	12	45	35	6	9	82	87	40	0	0	169
A2	3	39	61	24	98	56	19	11*	155	159	80	0	0	314
B1	2	6	3	8	99	31	9	8	62	104	85	1	6	166
B2	0	0	2	4	26	15	10	11	23	45	36	0	0	68
C														
C1	3	23	23	19	162	92	30	16	156	212	167	0	0	368
C2	1	11	20	42	87	46	25	13	101	144	49	4	80	245
C3														
D1	0	0	0	4	10	6	3	3	8	18	7	0	0	26
D2														
E1A	0	2	0	10	72	25	11	7	49	78	49	3	54	127
E1B														
E2	0	0	0	4	86	29	6	2	18	109	0	2	127	127
E3	2	3	7	22	212	110	45	19	105	315	148	5	109	420
S.13-6 10-11														
6	1	11	8	28	272	99	34	28	184	297	248	4	43	481
7	0	0	0	41	9	0	1	1	1	51	3	4	46	52

CENSUS TRACT S-1 (Con't)

BLOCK	0 TO 1	1 TO 7	8 TO 16	17 TO 21	22 TO 40	41 TO 55	56 TO 65	66 AND UP	SEX		FAM.	QUA-SI FAM.	Q.F. POP.	TOT-AL POP.
									M	F				
8-9														
12														
12A														
Sec.15 8C	1	21	21	12	96	55	20	10	100	136	86	0	0	236
13A	11	63	59	36	186	97	28	13	253	240	145	1	10	493
13B	0	17	18	21	68	29	16	9	91	87	47	0	0	178
TOTALS	45	358	429	392	1927	1031	396	250	2073	2758	1511	25	484	4831

* - 3 Unknown Ages

POPULATION DISTRIBUTION

TABLE II

CENSUS TRACT S-2

ROXBURY.

BLOCK	0 TO 1	1 TO 7	8 TO 16	17 TO 21	22 TO 40	41 TO 55	56 TO 65	66 AND UP	SEX M	SEX F	FAM.	QUA-SI FAM.	Q.F. POP.	TOT-AL POP.
Sec.7 1	0	0	2	2	4	2	0	2	7	5	2	0	0	12
2A	0	2	5	2	13	10	7	4	23	20	13	0	0	43
2B	0	2	7	1	5	4	3	1	10	13	6	0	0	23
Sec.8 1	2	16	29	17	53	32	16	5	87	83	44	0	0	170
2	0	1	5	0	3	1	0	1	8	3	3	0	0	11
Sec.15 10A10B 11A	2	34	94	35	127	108	42	31	205	268	113	4	67	473
11B	7	28	38	7	52	25	12	5	74	100	40	0	0	174
12A	5	38	75	32	103	74	40	33	188	212	123	0	0	400
12B	4	49	73	25	75	45	16	6	142	151	57	1	10	293
12C	9	55	61	26	72	43	23	10	155	144	69	0	0	299
91	2	17	29	16	41	27	10	5	77	70	29	0	0	147
92-93	4	20	23	11	34	30	11	12	77	68	38	0	0	145
94	6	64	76	31	107	64	21	9	191	187	83	0	0	378
95	1	12	15	15	30	25	8	5	56	55	25	0	0	111
TOTALS	42	338	532	220	719	490	209	129	1300	1379	645	5	77	2679

POPULATION DISTRIBUTION

TABLE II

CENSUS TRACT S-3

ROXBURY.

BLOCK	0 TO 1	1 TO 7	8 TO 16	17 TO 21	22 TO 40	41 TO 55	56 TO 65	66 AND UP	SEX M	SEX F	FAM.	QUA-SI FAM.	Q.F. POP.	TOT-AL POP.
96A	1	33	29	16	80	47	18	14	114	124	67	0	0	238
109	3	13	33	16	47	21	10	14	73	84	38	0	0	157
110	1	11	19	5	14	9	4	3	36	30	13	0	0	66
111	9	59	42	44	154	60	41	28	223	214	127	0	0	437
112	9	67	90	49	194	104	33	25	285	286	141	0	0	571
113														
114	2	23	18	11	51	26	12	8	78	73	41	0	0	151
115	0	17	21	15	68	41	25	13	94	106	45	1	7	200
116														
117	1	26	39	16	121	64	33	26*	163	164	67	3	30	327
187-188	7	67	75	37	156	96	42	13	249	244	126	0	0	493
193	1	12	29	5	30	20	5	6	49	59	25	0	0	108
194	4	37	57	16	66	33	11	5	109	120	45	0	0	229
195	5	33	64	20	62	41	8	6	115	124	61	0	0	239
196	4	52	34	30	97	68	38	16	163	176	86	0	0	339
197-198	3	44	57	28	96	53	28	18	146	181	97	0	0	327
~~TOTALS~~	~~50~~	~~494~~	~~607~~	~~308~~	~~1236~~	~~683~~	~~308~~	~~195~~	~~1697~~	~~1985~~	~~979~~	~~4~~	~~37~~	~~3682~~

* - 1 Unknown Age

182	8	118	165	88	262	127	41	31	400	440	189	0	0	840
183-184	2	21	21	12	54	21	3	6	69	71	31	0	0	140
185	2	39	34	8	95	45	23	13	123	136	80	0	0	259
186	4	68	94	55	166	90	47	30	261	293	125	1	25	554
TOTALS	66	740	921	471	1813	966	422	275	2750	2925	1404	5	62	5675

2 FROM V1

POPULATION DISTRIBUTION

TABLE II

CENSUS TRACT S-4

ROXBURY.

BLOCK	0 TO 1	1 TO 7	8 TO 16	17 TO 21	22 TO 40	41 TO 55	56 TO 65	66 AND UP	SEX M	SEX F	FAM.	QUA-SI FAM.	Q.F. POP.	TOT-AL POP.
212B	1	21	23	15	49	27	9	6	76	75	44	0	0	151
213A	4	93	115	26	137	51	11	18	230	225	77	0	0	455
213B	2	43	79	44	101	70	23	15	195	182	87	0	0	377
213C	3	19	33	12	48	26	8	7	77	79	38	0	0	156
213C2	1	16	31	4	41	21	6	3	60	63	38	0	0	123
214A	18	177	218	180	382	198	54	33	522	738	241	5	194	1260
214A2														
214A3	5	34	23	24	100	55	33	15	141	148	83	1	23	289
214B	0	8	21	15	55	44	5	6	58	96	23	2	57	154
214C	10	55	107	40	166	90	50	32	270	280	120	0	0	550
214D														
214D2	1	21	13	13	54	19	6	4	66	65	29	0	0	131
214D6A	1	10	14	3	18	7	5	6	34	30	11	0	0	64
214D6B	0	4	7	3	28	9	3	0	22	32	11	0	0	54
214D7														
214D8														
216	6	37	28	21	203	85	18	19	173	244	128	3	39	417
217A2														
217A3														
217A4														
217A7	6	41	32	11	102	70	13	250	95	430	52	10	398	525
217A11	3	25	25	19	173	66	25	17	132	221	109	1	15	353
TOTALS	61	604	769	430	1657	838	269	431	2151	2908	1091	22	726	5059

POPULATION DISTRIBUTION

TABLE II

CENSUS TRACT S-5

ROXBURY.

BLOCK	0 TO 1	1 TO 7	8 TO 16	17 TO 21	22 TO 40	41 TO 55	56 TO 65	66 AND UP	SEX M	SEX F	FAM.	QUA-SI FAM.	Q.F. POP.	TOT-AL POP.
Sec.14														
2	0	2	1	2	52	18	2	3	27	53	41	0	0	80
3	0	1	9	3	69	13	5	0	34	66	28	3	31	100
4	5	23	28	31	232	69	16	13	179	238	174	0	0	417
5														
6	0	0	0	24	61	6	6	1	11	87	12	2	73	98
7	0	0	0	0	3	1	0	0	0	4	1	0	0	4
Sec.15														
1	2	10	19	15	84	35	9	15	64	125	36	1	34	189
2	0	0	0	3	5	6	12	46	2	70	1	1	68	72
3														
45A5B 6A6B	3	11	17	194	350	73	26	3	137	540	12	17	641	677
7B	0	0	0	0	2	1	2	0	3	2	0	1	5	5
8B	0	12	10	3	31	15	8	2	36	45	30	0	0	81
Sec.16														
A1	0	3	10	15	44	38	16	13	63	76	37	0	0	139
A2	3	13	16	23	98	41	35	16	103	142	62	1	8	245
A3	2	23	22	29	151	167	47	17	165	193	75	3	191	358
A4	0	0	0	19	52	22	4	1	38	60	0	1	98	98
A5	2	50	127	135	484	244	95	69*	422	786	353	2	344	1208
A6	2	19	53	27	98	70	25	13	150	157	82	0	0	307
A7	2	5	9	18	67	39	11	15	70	96	60	0	0	166
B														
214D1	1	14	25	13	34	21	6	4	48	70	27	0	0	118
214D2A	0	10	11	5	27	7	3	1	29	35	14	0	0	64
214D3	0	2	4	8	6	9	4	1	20	14	7	0	0	34
214D4	1	5	12	3	11	5	1	1	19	20	5	0	0	39
214D5	4	17	35	20	54	28	14	10	88	94	38	0	0	182
214D9	0	2	5	6	21	16	3	2	30	25	4	2	25	55
214E	2	27	37	17	48	20	10	1	86	76	34	0	0	162
214F	2	24	27	13	28	32	6	10	69	73	26	0	0	142
214L	6	69	108	48	120	80	36	14	254	227	93	0	0	481
214L2	1	9	17	9	17	19	2	3	41	36	13	0	0	77
214L3	2	14	28	15	48	42	12	7	85	83	38	0	0	168

CENSUS TRACT S-5 (Con't)

BLOCK	0 TO 1	1 TO 7	8 TO 16	17 TO 21	22 TO 40	41 TO 55	56 TO 65	66 AND UP	SEX		FAM.	QUA-SI FAM.	Q.F. POP.	TOT-AL POP.
									M	F				
215	24	73	122	87	275	165	64	31	369	472	206	0	0	841
215A														
215B														
215C	1	8	22	8	24	16	1	2	47	35	16	0	0	82
TOTALS	65	446	774	793	2596	1218	481	314	2689	4000	1525	34	1518	6689

* - 2 Unknown Ages

POPULATION DISTRIBUTION

TABLE II

CENSUS TRACT S-6

ROXBURY.

BLOCK	0 TO 1	1 TO 7	8 TO 16	17 TO 21	22 TO 40	41 TO 55	56 TO 65	66 AND UP	SEX M	SEX F	FAM.	QUA-SI FAM.	Q.F. POP.	TOT-AL POP.
Sec15 6C	5	12	26	18	92	52	37	24	100	166	68	1	30	266
7A	2	17	24	18	84	59	38	27	113	156	71	2	14	269
7C	0	1	3	1	3	4	1	0	7	6	5	0	0	13
8A	7	37	78	19	104	64	23	21	168	185	84	2	22	353
8D	4	27	27	13	138	65	27	15	118	198	139	0	0	316
9A	5	79	102	38	136	94	37	38	245	284	145	0	0	529
9B	1	30	53	18	43	38	8	11	99	103	49	0	0	202
214G	1	27	58	24	67	64	22	19	145	137	58	0	0	282
214G2	3	38	67	36	88	84	33	14	180	183	85	0	0	363
214G3	0	12	44	32	83	52	24	15	122	140	57	0	0	262
214G4	0	11	38	18	52	27	16	14	90	86	49	0	0	176
214G5	7	35	65	28	95	61	34	29	165	189	98	0	0	354
214G6	0	0	1	2	21	6	10	7	21	26	13	0	0	47
214G7	2	24	46	20	80	58	20	15	127	138	62	1	15	265
214H	0	29	46	21	82	47	31	10	131	135	61	0	0	266
214I	1	34	53	21	85	60	13	13	141	139	65	0	0	280
214K	3	21	25	11	50	34	16	15	89	86	42	0	0	175
214M	2	26	33	15	57	39	27	27	119	107	63	0	0	226
214N	5	38	67	43	83	72	17	18	176	167	75	0	0	343
TOTALS	48	498	856	396	1443	980	434	332	2356	2631	1289	6	81	4987

POPULATION DISTRIBUTION

TABLE II

CENSUS TRACT T-1

DORCHESTER.

BLOCK	0 TO 1	1 TO 7	8 TO 16	17 TO 21	22 TO 40	41 TO 55	56 TO 65	66 AND UP	SEX M	SEX F	FAM.	QUA-SI FAM.	Q.F. POP.	TOT-AL POP.
1														
1SubA	2	12	24	10	22	14	7	3	45	49	25	0	0	94
1ASubl	0	8	9	3	13	6	5	1	23	22	14	0	0	45
1SubB	7	63	75	50	109	63	25	*10	201	202	85	0	0	403
1SubC	3	32	66	32	93	54	29	11	168	152	74	0	0	320
1D	1	27	55	12	65	54	8	9	111	120	57	0	0	231
1E	2	12	10	13	47	24	10	6	60	64	31	0	0	124
1F	0	5	2	0	10	4	0	2	9	14	7	0	0	23
1G														
2A1	0	6	10	9	18	19	7	4	31	42	21	0	0	73
2A2	1	4	13	12	48	21	11	8	56	62	34	0	0	118
2B	4	27	18	12	61	18	7	3	76	74	36	0	0	150
3A	0	0	0	0	0	0	0	3	2	1	1	0	0	3
3A2	4	21	25	14	65	28	15	3	79	96	47	0	0	175
3A3	2	20	21	16	88	48	35	14	108	36	63	0	0	244
3A4	1	0	0	3	5	7	2	0	8	10	8	0	0	18
3A5	3	57	73	30	109	61	30	12	186	189	92	0	0	375
3A6														
3A7														
3B														
4	0	14	25	25	67	42	34	9	101	115	47	0	0	216
6&6A ~~66A~~	0	6	12	11	28	19	10	19	51	54	18	1	24	105
6B	2	5	9	7	13	24	9	3	36	36	19	0	0	72
7A	1	6	8	5	27	16	12	3	35	43	23	0	0	78
7B	0	6	7	3	11	15	1	8	24	27	13	0	0	51
8	14	61	85	51	218	95	28	17	283	286	151	0	0	569
43A1	3	15	12	7	40	7	12	9	49	56	28	0	0	105
43A2	1	19	20	5	41	16	3	7	53	59	30	0	0	112
43A3	2	24	16	5	26	16	4	10	48	55	29	0	0	103
43A4	7	49	37	17	64	25	8	9	101	115	54	0	0	216
43A5	0	14	14	6	20	14	9	3*	38	43	19	0	0	81
43SubB	11	42	21	16	83	27	17	13	118	112	62	0	0	230
44	7	34	24	13	48	26	9	11	88	84	48	0	0	172
45	4	40	51	39	72	49	15	15	148	137	65	0	0	285
TOTALS	82	629	742	426	1511	812	362	225	2336	2455	1201	1	24	4791

* - 2 Unknown Ages

POPULATION DISTRIBUTION

TABLE II

CENSUS TRACT T-2

DORCHESTER

BLOCK	0 TO 1	1 TO 7	8 TO 16	17 TO 21	22 TO 40	41 TO 55	56 TO 65	66 AND UP	SEX M	SEX F	FAM.	QUA-SI FAM.	Q.F. POP.	TOT-AL POP.
9A	9	64	68	33	120	50	9	10	185	178	81	0	0	363
9A1	0	13	30	20	71	33	23	6	98	98	42	0	0	196
9A2	7	38	46	18	73	35	14	10	118	123	50	0	0	241
9B	0	8	32	21	57	35	16	15	83	101	43	0	0	184
9C1	4	67	85	39	176	79	41	18	257	252	122	0	0	509
9C2	7	43	61	22	129	46	27	19	144	210	93	0	0	354
9D	2	24	30	15	36	39	8	9	76	87	33	0	0	163
9E	3	12	20	9	36	31	8	6	64	61	31	0	0	125
9F	1	16	14	8	34	15	4	4	42	54	19	0	0	96
9G1	0	17	12	9	28	15	13	4	45	53	20	0	0	98
9G2	2	13	22	10	39	19	6	6	55	62	20	0	0	117
9H1	2	16	12	14	42	31	7	7	66	65	36	0	0	131
9H2	2	16	23	14	67	35	13	18	89	99	51	0	0	188
9H3	0	0	0	0	3	2	1	0	4	2	1	0	0	6
9I	4	13	14	6	69	21	24	9	78	82	58	0	0	160
9J	1	24	34	31	97	54	30	13	132	152	62	1	15	284
9K	4	21	24	20	93	41	7	6	113	103	55	0	0	216
9L1	8	57	63	22	100	61	28	9	169	179	80	0	0	348
9L2	8	77	93	38	179	98	26	22	271	270	129	0	0	541
9M	5	46	70	39	112	54	19	11	195	161	80	0	0	356
9N	12	119	156	74	198	115	30	24	345	383	152	0	0	728
90	1	15	33	12	24	19	8	6	54	64	23	0	0	118
18A														
18A1	2	15	21	20	47	42	27	12	83	103	45	0	0	186
18A2	3	24	35	25	118	60	37	13	155	160	85	0	0	315
18A3	1	23	36	32	116	74	40	23	161	184	91	0	0	345
18B	1	4	13	15	72	53	28	37	89	134	51	4	24	223
18C	2	17	35	17	83	42	42	13	113	138	59	1	5	251
42A	5	28	35	25	76	55	22	18	133	131	58	0	0	264
42B	2	20	41	25	66	64	34	26	135	145	65	0	0	280
42C	1	17	15	8	51	14	8	6	63	57	28	0	0	120
TOTALS	99	867	1173	641	2412	1332	600	382	3615	3891	1763	6	44	7506

POPULATION DISTRIBUTION

TABLE II

CENSUS TRACT T-3-A

DORCHESTER.

BLOCK	0 TO 1	1 TO 7	8 TO 16	17 TO 21	22 TO 40	41 TO 55	56 TO 65	66 AND UP	SEX M	SEX F	FAM.	QUASI FAM.	Q.F. POP.	TOTAL POP.
19A1	1	5	4	0	30	26	25	8	47	52	34	0	0	99
19A2	2	10	20	20	60	46	27	10	82	113	48	0	0	195
19B	1	25	39	12	81	41	18	10	121	106	49	0	0	227
19C	1	8	11	9	62	38	19	8	78	78	39	0	0	156
19D	2	11	9	8	45	33	15	16	64	75	38	0	0	139
19E	0	6	4	6	23	26	15	7	41	46	29	0	0	87
19F	0	3	9	4	42	30	25	14	52	75	37	0	0	127
19G	2	11	20	13	78	56	28	14	101	121	66	0	0	222
19H	5	48	61	51	158	90	52	38	243	260	119	0	0	503
20	5	29	61	33	173	91	41	42	226	249	105	2	18	475
21	2	22	23	12	83	40	26	18	117	109	61	1	10	226
41B	1	13	19	11	45	29	8	7	66	67	37	0	0	133
41C	0	1	3	2	10	3	1	3	14	9	9	0	0	23
41D	2	5	8	4	32	20	18	10	41	58	34	0	0	99
41E	3	22	26	18	156	79	45	34	180	203	130	0	0	383
41E1	0	1	0	0	8	6	8	11	14	20	10	1	10	34
41F1	0	10	15	21	76	22	19	17	69	111	34	1	19	180
41F2	0	12	15	15	74	35	21	23	86	109	48	0	0	195
41G1	2	18	20	13	54	30	19	11	73	94	41	0	0	167
41G2	9	32	45	39	141	96	43	17	208	214	112	0	0	422
~~TOTALS~~	~~38~~	~~292~~	~~412~~	~~291~~	~~1431~~	~~837~~	~~473~~	~~318~~	~~1923~~	~~2169~~	~~1080~~	~~5~~	~~57~~	~~4092~~
38A	1	11	11	6	49	15	8	16	51	66	48	0	0	117
41H	2	16	36	12	88	43	23	14	117	117	60	0	0	234
TOTALS	41	319	459	309	1568	895	504	348	2091	2352	1188	5	57	4443

→TRANS FROM T3B.

POPULATION DISTRIBUTION

TABLE II

CENSUS TRACT T-3-B

DORCHESTER.

BLOCK	0 TO 1	1 TO 7	8 TO 16	17 TO 21	22 TO 40	41 TO 55	56 TO 65	66 AND UP	SEX M	SEX F	FAM.	QUA-SI FAM.	Q.F. POP.	TOT-AL POP.
~~38A~~	~~1~~	~~11~~	~~11~~	~~6~~	~~49~~	~~15~~	~~8~~	~~16~~	~~51~~	~~66~~	~~48~~	~~0~~	~~0~~	~~117~~
38SubB	0	21	24	36	149	99	64	50	184	259	144	0	0	443
39	2	33	25	12	99	50	34	21	133	143	78	0	0	276
40A	2	22	31	22	75	37	26	12	99	128	56	0	0	227
40SubB	2	6	7	10	54	35	24	20	60	98	44	1	10	158
40SubC	3	8	23	13	62	34	22	16	82	99	37	4	34	181
40D	17	129	214	102	443	238	101	58	640	662	324	1	6	1302
40D1	2	32	25	17	73	39	17	10	93	122	56	0	0	215
40SubE	0	15	15	11	30	18	9	1	54	45	26	0	0	99
40SubF	0	12	7	5	33	16	6	3	44	38	25	0	0	82
40SubG	6	14	22	12	29	27	10	4	61	63	36	0	0	124
41A	7	61	80	55	215	102	26	17	243	320	139	1	17	563
41A1	2	22	28	24	111	51	24	12	126	148	73	1	10	274
~~41H~~	~~2~~	~~16~~	~~36~~	~~12~~	~~88~~	~~43~~	~~23~~	~~14~~	~~117~~	~~117~~	~~60~~	~~0~~	~~0~~	~~234~~
41I	7	65	59	36	171	70	32	25	226	239	105	1	16	465
41J	2	31	26	26	59	34	22	6	96	110	50	0	0	206
46	5	51	70	27	109	72	16	10	176	184	80	0	0	360
49SubA	0	1	12	15	16	22	3	2	37	34	15	0	0	71
49SubB	1	24	45	26	49	49	15	13	102	120	56	0	0	222
51A1	1	6	8	7	29	22	11	8	47	45	23	0	0	92
51A2	0	2	4	4	15	5	4	4	20	18	13	0	0	38
~~TOTALS~~	~~62~~	~~582~~	~~772~~	~~478~~	~~1958~~	~~1078~~	~~497~~	~~322~~	~~2691~~	~~3058~~	~~1498~~	~~9~~	~~93~~	~~5749~~
38A	1	11	11	6	49	15	8	16	51	66	48	0	0	117
41 H	2	16	36	12	88	43	23	14	117	117	60	0	0	234
TOTALS	59	555	725	460	1821	1020	466	292	2523	2875	1380	9	93	5398

TRANS. TO T3A.

POPULATION DISTRIBUTION

TABLE II

CENSUS TRACT T-4-A

DORCHESTER

BLOCK	0 TO 1	1 TO 7	8 TO 16	17 TO 21	22 TO 40	41 TO 55	56 TO 65	66 AND UP	SEX M	SEX F	FAM.	QUA-SI FAM.	Q.F. POP.	TOT-AL POP.
47	3	29	49	14	38	25	4	2	84	80	30	0	0	164
48														
69	0	14	27	20	41	24	9	8	60	83	34	0	0	143
70	5	34	53	17	50	22	7	9	96	101	38	0	0	197
71	3	41	47	12	58	20	4	9	102	92	46	0	0	194
72A	4	24	34	12	43	21	2	13	82	71	35	0	0	153
72B	0	18	28	7	25	21	5	7	54	57	34	0	0	111
72C	4	25	39	19	50	32	10	9	98	90	43	0	0	188
108A	10	73	84	36	134	76	21	7	204	237	106	0	0	441
108B	8	70	79	30	132	59	18	13	204	205	92	0	0	409
108C	6	41	29	16	114	31	7	6	117	133	75	0	0	250
109	3	27	30	20	119	30	14	15	128	130	76	0	0	258
110A	8	35	41	23	64	33	12	8	115	109	53	0	0	224
110B	7	49	57	40	108	36	21	9	148	179	71	0	0	327
~~111A~~	~~1~~	~~0~~	~~7~~	~~8~~	~~25~~	~~22~~	~~16~~	~~7~~	~~43~~	~~43~~	~~24~~	~~0~~	~~0~~	~~86~~
~~111F~~	~~0~~	~~1~~	~~5~~	~~4~~	~~7~~	~~9~~	~~2~~	~~3~~	~~12~~	~~19~~	~~7~~	~~0~~	~~0~~	~~31~~
~~111H~~	~~8~~	~~66~~	~~79~~	~~39~~	~~109~~	~~62~~	~~21~~	~~16~~	~~194~~	~~206~~	~~87~~	~~0~~	~~0~~	~~400~~
111J	1	10	22	19	55	43	21	11	83	99	45	3	42	182
111J5	4	12	13	9	102	37	23	14	83	131	43	0	0	214
* ~~111J8~~	~~6~~	~~58~~	~~58~~	~~27~~	~~115~~	~~50~~	~~18~~	~~13~~	~~160~~	~~185~~	~~79~~	~~0~~	~~0~~	~~345~~
111J9	2	22	27	8	56	31	17	8	74	97	46	0	0	171
111J10	5	41	77	46	206	118	63	29	256	329	148	0	0	585
* ~~111J11~~	~~4~~	~~36~~	~~38~~	~~17~~	~~90~~	~~44~~	~~17~~	~~10~~	~~136~~	~~120~~	~~75~~	~~0~~	~~0~~	~~256~~
111L1														
112	1	21	35	11	58	28	7	9	73	97	39	0	0	170
~~TOTALS~~	~~93~~	~~747~~	~~958~~	~~454~~	~~1799~~	~~874~~	~~339~~	~~235~~	~~2606~~	~~2893~~	~~1326~~	~~3~~	~~42~~	~~5499~~

TRANS TO T 9

111 A-F-H 111J6-111J11	19	161	187	95	346	187	74	49	545	573	277	0	0	1118
TOTAL	74	586	771	359	1453	687	265	186	2061	2320	1049	3	42	4381

* TRANS TO T4B.

POPULATION DISTRIBUTION

TABLE II

CENSUS TRACT T-4-B

DORCHESTER.

BLOCK	0 TO 1	1 TO 7	8 TO 16	17 TO 21	22 TO 40	41 TO 55	56 TO 65	66 AND UP	SEX M	SEX F	FAM.	QUA-SI FAM.	Q.F. POP.	TOT-AL POP.
111G	3	6	17	15	26	23	9	20	62	57	26	1	10	119
111G2	0	35	35	12	67	34	15	5	97	106	48	0	0	203
111I1	5	94	97	63	209	90	39	17	301	313	145	0	0	614
111IA1	8	63	73	40	181	72	31	35	246	257	126	0	0	503
111I2	3	19	45	26	123	68	36	17	155	182	89	0	0	337
111J1	4	39	73	35	117	66	24	17	178	197	88	0	0	375
111J2	1	16	21	15	60	32	9	6	77	83	40	0	0	160
111J3	1	26	31	17	43	24	15	6	75	88	33	0	0	163
111J4	2	24	26	8	34	24	11	4*	72	65	33	0	0	137
111J6														
111J7	4	43	61	43	152	85	38	21	202	245	101	0	0	447
111J12	0	24	34	13	76	42	18	7	104	110	51	0	0	214
111X1	1	21	24	24	79	57	13	16	104	131	57	0	0	235
111X2	1	18	32	10	42	28	15	11	68	89	34	0	0	157
111X3	2	32	51	24	94	63	20	15	142	159	74	0	0	301
111X4	5	36	67	33	95	47	29	11	143	180	73	0	0	323
111X5	2	18	34	22	73	41	20	7	105	112	43	1	5	217
TOTALS	42	514	721	400	1471	796	342	215	2131	2374	106	2	15	4505

* - 4 Unknown Ages

111-J8	6	58	58	27	115	50	18	13	160	185	79	0	0	345
111-J11	4	36	38	17	90	44	17	10	136	120	75	0	0	256
TOTALS	52	608	817	444	1676	890	377	238	2427	2679	1215	2	15	5106

TRANS FROM T4A.

POPULATION DISTRIBUTION

TABLE II

CENSUS TRACT T-5-A

DORCHESTER.

BLOCK	0 TO 1	1 TO 7	8 TO 16	17 TO 21	22 TO 40	41 TO 55	56 TO 65	66 AND UP	SEX M	SEX F	FAM.	QUA-SI FAM.	Q.F. POP.	TOT-AL POP.
51B	4	28	57	17	73	47	19	14	117	142	65	0	0	259
51C	10	84	108	67	167	105	24	13	273	305	128	0	0	578
51D1	3	56	96	35	155	88	35	27	231	264	114	0	0	495
51D2	4	40	73	26	133	65	37	18	185	211	82	0	0	396
51D3	5	22	35	26	121	56	16	17	134	164	77	0	0	298
51E	0	2	14	15	44	30	7	7*	56	64	23	0	0	120
51H	5	28	28	20	97	52	34	22	133	153	69	0	0	286
51I	2	55	62	51	149	80	36	19	224	230	101	0	0	454
51I1	2	16	23	17	42	23	13	11	75	72	31	0	0	147
51I2	6	73	103	57	131	95	25	21	235	276	114	0	0	511
51I3	4	18	14	3	58	18	8	10	69	64	34	0	0	133
51J1	3	24	37	11	56	39	8	10*	89	100	50	0	0	189
51J2	2	34	48	23	67	52	34	10	131	139	61	0	0	270
51K	0	22	26	14	73	40	19	14	93	115	56	0	0	208
51L1	0	8	8	0	15	8	1	2	24	18	11	0	0	42
51L2	4	21	21	10	47	35	12	5	75	80	39	0	0	155
51M	1	54	52	15	108	56	40	28	170	184	88	0	0	354
59	0	21	27	15	83	53	7	9	101	114	66	0	0	215
61A	5	38	60	29	133	59	23	20	177	190	91	0	0	367
61B	1	24	39	27	82	64	21	14	130	142	68	0	0	272
TOTALS	61	668	931	478	1834	1035	419	291	2722	3027	1368	0	0	5749

* - 2 Unknown Ages

POPULATION DISTRIBUTION

TABLE II

CENSUS TRACT T-5-B

DORCHESTER.

BLOCK	0 TO 1	1 TO 7	8 TO 16	17 TO 21	22 TO 40	41 TO 55	56 TO 65	66 AND UP	SEX M	SEX F	FAM.	QUA-SI FAM.	Q.F. POP.	TOT-AL POP.
57	7	42	52	47	167	90	62	23	228	262	132	0	0	490
58B	4	9	29	6	31	19	5	7	42	68	25	0	0	110
60	1	13	22	13	56	21	10	1	67	70	30	0	0	137
62	0	13	36	27	88	63	29	30	125	161	61	0	0	286
63	0	25	40	33	110	47	20	13	139	149	57	0	0	288
64A	0	3	14	7	33	25	17	21	51	69	29	0	0	120
64A2	2	15	15	11	68	30	17	11	82	87	38	0	0	169
64B	3	16	21	20	95	42	22	21	119	121	56	0	0	240
64B1	2	36	33	13	97	35	14	13	106	137	65	0	0	243
64B2	3	42	36	22	77	44	18	13	128	127	66	0	0	255
65														
66R	3	55	47	22	99	48	20	10	151	153	72	0	0	304
66R1	2	24	30	27	78	47	15	16	112	127	52	0	0	239
66R2	0	18	36	16	59	55	22	19	104	121	58	0	0	225
66R3	3	64	61	35	152	64	42	14	210	225	108	0	0	435
66R4	4	27	46	25	95	51	20	16	126	158	71	0	0	284
66R5	0	10	16	9	30	14	9	3	44	47	18	0	0	91
66R6	0	3	10	6	8	7	1	0	14	21	6	0	0	35
66R7	1	9	17	12	34	33	9	11	55	71	39	0	0	126
66R8	3	27	33	24	75	55	13	10*	120	124	59	0	0	244
66S	1	18	23	10	59	30	14	10	77	88	40	0	0	165
66T	2	9	3	6	34	11	9	8	36	46	23	0	0	82
149A	2	15	18	11	41	32	22	22	66	97	46	0	0	163
149A2	0	2	7	7	20	10	7	9	26	36	25	0	0	62
149A3	1	8	7	13	26	17	14	6	44	48	30	0	0	92
149B	2	21	27	12	63	34	21	20	92	108	77	0	0	200
149C	1	6	7	9	49	24	14	13	51	72	44	0	0	123
TOTALS	47	530	686	443	1744	948	466	340	2415	2793	1327	0	0	5208

* - 4 Unknown Ages

POPULATION DISTRIBUTION

TABLE II

CENSUS TRACT T-6

DORCHESTER.

BLOCK	0 TO 1	1 TO 7	8 TO 16	17 TO 21	22 TO 40	41 TO 55	56 TO 65	66 AND UP	SEX M	SEX F	FAM.	QUA-SI FAM.	Q.F. POP.	TOT-AL POP.
51P	0	11	5	0	23	8	0	0	22	25	14	0	0	47
52A	2	33	46	43	104	62	14	5	153	156	64	0	0	309
52A1	4	28	67	42	69	56	7	7	143	137	65	0	0	280
52A2	4	19	36	29	71	45	12	14	102	128	62	0	0	230
52B	5	38	89	56	230	112	44	22	286	310	128	2	19	596
52C1	6	24	23	14	70	19	8	4	84	84	39	0	0	168
52C2	2	26	29	15	65	18	11	6	80	92	42	0	0	172
52D	1	17	38	19	73	42	9	7	104	102	47	0	0	206
53	4	33	55	40	140	75	38	14	195	204	81	1	11	399
54A	0	23	43	35	77	57	18	10	130	133	58	0	0	263
54A1	4	42	84	44	132	65	23	16	205	205	89	0	0	410
54A4	5	53	80	50	151	90	38	24	243	248	97	0	0	491
54A5														
54A5A11	6	51	77	35	157	84	18	15	222	221	105	0	0	443
54AA5	4	37	60	32	111	44	11	3	154	148	74	0	0	302
54A6	3	27	52	31	89	59	19	9	146	143	62	0	0	289
54A7	0	3	7	0	6	0	0	1	7	10	3	0	0	17
54A8	8	76	132	83	243	128	33	23	366	360	180	0	0	726
54A9	3	35	46	25	135	59	27	16	176	170	88	0	0	346
54A10	2	25	38	40	115	66	28	19	152	181	82	0	0	333
54A13	2	23	54	42	85	61	21	7	146	149	56	0	0	295
54K	2	15	13	4	30	14	10	3	44	47	23	0	0	91
TOTALS	67	639	1074	679	2176	1164	389	225	3160	3253	1459	3	30	6413

POPULATION DISTRIBUTION

TABLE II

CENSUS TRACT T-7-A

DORCHESTER.

BLOCK	0 TO 1	1 TO 7	8 TO 16	17 TO 21	22 TO 40	41 TO 55	56 TO 65	66 AND UP	SEX M	SEX F	FAM.	QUA-SI FAM.	Q.F. POP.	TOT-AL POP.
51N1	6	72	62	46	237	71	26	9	263	266	129	0	0	529
51N2	5	20	25	14	44	23	5	2	69	69	35	0	0	138
51N31														
51N32	3	27	29	18	61	30	22	10	98	102	40	0	0	200
54A3	3	51	59	34	130	72	17	12	159	219	87	0	0	378
54A3	0	31	46	45	119	52	21	12	180	146	73	0	0	326
54L1	3	10	16	9	31	19	5	1	45	49	20	0	0	94
54L2	1	7	3	7	16	6	0	1	22	19	10	0	0	41
54L3	6	25	66	38	92	60	22	16	153	172	65	0	0	325
54L4	1	22	16	18	95	37	13	7	100	109	51	0	0	209
54M[illegible]3	9	50	58	12	169	34	19	15	166	200	94	0	0	366
54M12	4	19	24	16	90	27	10	12	88	114	52	0	0	202
56	5	46	26	12	195	40	18	4	162	184	115	0	0	346
56A	0	0	8	12	34	24	11	11	41	59	23	0	0	100
58A	1	16	20	11	41	25	3	3	52	68	29	0	0	120
64C	0	15	26	14	55	23	10	5	74	74	45	0	0	148
64D	0	9	9	8	43	23	7	5	54	50	26	0	0	104
TOTALS	47	420	493	314	1452	566	209	125	1726	1900	894	0	0	3626

POPULATION DISTRIBUTION

TABLE II

CENSUS TRACT T-7-B

DORCHESTER.

BLOCK	0 TO 1	1 TO 7	8 TO 16	17 TO 21	22 TO 40	41 TO 55	56 TO 65	66 AND UP	SEX M	SEX F	FAM.	QUA-SI FAM.	Q.F. POP.	TOT-AL POP.
55A	11	56	79	48	244	105	41	9	282	311	146	0	0	593
55A1	4	32	50	49	163	94	52	20	213	251	106	0	0	464
55A2														
55A2A														
55B	2	26	33	41	161	73	41	21	181	217	89	0	0	398
55C	2	20	19	22	104	32	20	2	98	123	61	0	0	221
55D	4	9	20	13	54	27	4	7	64	74	27	0	0	138
55E	0	21	30	21	85	41	17	7	109	113	55	0	0	222
55F	6	56	56	39	221	80	37	12*	247	262	144	0	0	509
66	2	26	68	48	131	77	27	12	172	219	83	0	0	391
66A	3	32	24	23	87	37	27	9	119	123	49	0	0	242
66B	4	24	45	33	111	45	22	11	150	145	66	0	0	295
66D	1	13	13	15	42	30	9	7	61	69	34	0	0	130
66D1	0	8	15	15	58	42	21	6	77	88	41	0	0	165
66E	0	16	29	21	55	47	11	9	71	117	45	0	0	188
66E1	3	17	29	22	55	24	18	6	86	88	40	0	0	174
66F	4	26	46	20	94	45	15	18	127	141	69	0	0	268
66G	3	27	46	28	106	63	26	15	152	162	71	0	0	314
66H	7	34	70	52	125	71	25	13	197	200	85	0	0	397
66I	4	23	44	26	96	46	16	4	129	130	63	0	0	259
66J														
66K	0	21	54	33	95	60	20	8	133	158	56	0	0	291
66L	7	68	91	58	159	73	38	38	266	266	137	0	0	532
66M	1	21	34	22	83	38	12	13	100	124	48	0	0	224
66N	3	23	39	25	78	44	17	9	114	124	37	0	0	238
66V	4	31	78	42	122	74	32	15	181	217	85	0	0	398
66V1	3	48	133	73	211	119	44	23	322	332	154	0	0	654
66V2	0	16	22	13	51	17	5	8	65	67	31	0	0	132
66V3	0	8	17	8	62	9	16	4	64	60	24	0	0	124
66V4	2	25	63	38	134	75	31	11	179	200	77	0	0	379
66V5	0	19	31	23	94	40	11	6	106	118	41	0	0	224
66V6														
66V7	1	22	36	22	73	35	25	5	110	109	45	0	0	219
TOTALS	81	768	1314	893	3154	1563	680	328	4175	4608	2009	0	0	8783

* - 2 Unknown Ages

POPULATION DISTRIBUTION

TABLE II

CENSUS TRACT T-8-A

DORCHESTER.

BLOCK	0 TO 1	1 TO 7	8 TO 16	17 TO 21	22 TO 40	41 TO 55	56 TO 65	66 AND UP	SEX M	SEX F	FAM.	QUA-SI FAM.	Q.F. POP.	TOT-AL POP.
6602	1	11	30	14	75	29	19	13	98	94	40	0	0	192
6603	2	26	38	30	140	74	31	16	161	196	84	0	0	357
6604	2	10	32	30	94	53	23	9	121	132	59	0	0	253
6605	10	78	59	44	304	94	54	18	321	340	171	0	0	661
66V	4	16	37	24	49	54	12	8	106	98	46	0	0	204
66W	9	30	33	23	95	33	22	7	124	128	58	0	0	252
66X	9	61	72	54	245	99	40	22	297	305	150	0	0	602
66Y	3	43	68	43	200	101	49	27	241	293	111	0	0	534
66Z	1	14	27	24	65	28	16	7	89	93	40	0	0	182
150A	1	22	48	28	98	52	13	7	137	132	48	0	0	269
150A1	4	26	45	29	61	39	15	9	120	108	46	0	0	228
150A2	1	21	44	25	82	39	19	15	124	122	47	0	0	246
150A3	2	25	50	37	98	47	19	10	149	139	61	0	0	288
150A4	5	49	96	47	139	80	27	18	220	241	109	0	0	461
150A5	5	37	93	65	147	85	30	8	225	245	60	0	0	470
150A6	1	48	79	48	184	89	36	18	247	256	115	0	0	503
150A7	4	49	94	54	181	108	30	18	248	290	114	2	26	538
150B	0	6	13	5	26	14	7	8	40	39	22	0	0	79
150C	1	3	8	7	19	9	4	2	27	26	13	0	0	53
150D	4	17	28	27	65	43	21	14	100	119	39	0	0	219
150D2	1	3	10	7	32	26	7	7	44	49	22	0	0	93
150E	2	26	31	13	48	34	12	6	79	93	34	0	0	172
150F	1	2	13	5	23	13	7	6	34	36	21	0	0	70
150G	0	10	15	11	30	8	10	0	44	40	20	0	0	84
156	2	34	48	25	126	60	26	13	158	176	85	0	0	334
157	0	24	31	30	104	57	21	18	138	147	65	0	0	285
158	11	123	153	99	378	150	53	19	500	486	206	0	0	986
TOTALS	86	814	1295	848	3108	1518	623	323	4192	4423	1886	2	26	8615

POPULATION DISTRIBUTION

TABLE II

CENSUS TRACT T-8-B

DORCHESTER.

BLOCK	0 TO 1	1 TO 7	8 TO 16	17 TO 21	22 TO 40	41 TO 55	56 TO 65	66 AND UP	SEX M	SEX F	FAM.	QUA-SI FAM.	Q.F. POP.	TOT-AL POP.
150H	2	11	26	10	32	19	5	8	53	60	26	0	0	113
150I	1	15	24	5	31	23	1	4	50	54	32	0	0	104
150J														
150K	1	4	17	9	33	25	14	5	50	58	28	0	0	108
150L	3	37	52	26	77	46	18	18	126	151	76	0	0	277
150M														
150M1	4	36	56	23	116	71	19	27	155	197	95	0	0	352
150M2	1	4	10	11	28	20	11	7	39	53	19	0	0	92
150M3	2	16	17	15	66	23	15	10	75	89	38	0	0	164
150M4	2	39	63	46	87	61	20	9	158	169	84	0	0	327
150M5	1	13	21	7	31	22	1	7	47	56	23	0	0	103
150M6	1	15	34	10	29	24	6	6	60	65	33	0	0	125
150M7	0	18	38	22	64	44	22	7	112	103	52	0	0	215
150M8	0	12	30	18	57	23	10	8	82	76	36	0	0	158
150M9	0	3	3	2	9	7	9	1	18	16	10	0	0	34
150N	3	41	33	16	88	42	11	12	124	122	69	0	0	246
150N1	5	41	39	18	67	39	11	12	134	98	55	0	0	232
150N2	0	17	15	7	33	17	9	8	54	52	30	0	0	106
150O	4	23	29	12	51	30	15	8	84	88	40	0	0	172
150O1	2	22	26	22	67	52	17	9	119	98	58	0	0	217
150O2	3	6	6	6	35	12	5	1	37	37	18	0	0	74
150P	1	14	26	19	44	32	19	16	72	99	50	0	0	171
150Q	2	22	23	25	75	54	27	23	116	135	59	2	28	251
150R	4	16	32	20	79	63	33	19	124	142	67	0	0	266
150R1	3	9	18	20	72	34	42	43	94	147	93	0	0	241
150R2	0	4	6	5	20	16	11	9	30	41	24	0	0	71
150R3	3	13	15	11	48	32	9	6	64	73	41	0	0	137
150R4	0	9	11	12	24	15	1	1	36	37	18	0	0	73
150R5	3	17	11	17	76	38	27	23	92	120	56	0	0	212
TOTALS	51	477	681	414	1439	884	388	307	2205	2436	1230	2	28	4641

POPULATION DISTRIBUTION

TABLE II

CENSUS TRACT T-9

DORCHESTER:

BLOCK	0 TO 1	1 TO 7	8 TO 16	17 TO 21	22 TO 40	41 TO 55	56 TO 65	66 AND UP	SEX M	SEX F	FAM.	QUA-SI FAM.	Q.F. POP.	TOT-AL POP.
111A2	4	18	39	16	60	40	19	9	98	107	49	0	0	205
111A3														
111A5	3	14	14	14	42	22	14	9	62	70	34	0	0	132
111B	6	48	56	23	131	68	42	23	183	214	100	0	0	397
111C	5	28	47	18	59	40	15	9	111	110	48	0	0	221
111D	3	10	15	8	41	25	5	7	60	54	33	0	0	114
111E	2	27	49	16	96	45	18	20	135	138	65	0	0	273
111L	0	7	11	2	37	30	23	20	54	76	47	0	0	130
111L1	2	25	34	32	163	102	45	34	195	242	99	0	0	437
111L2	4	33	47	37	156	105	60	38	213	267	89	0	0	480
111L3	4	27	30	21	137	48	39	41	159	188	102	0	0	347
111L4	4	26	15	20	93	38	39	26	116	145	62	0	0	261
111L5	3	17	35	22	105	53	29	15	120	159	77	0	0	279
111L6	0	9	11	7	23	28	19	7	42	62	33	0	0	104
111L7	0	6	12	8	30	27	15	11	48	61	41	0	0	109
111L8	3	22	21	15	68	38	21	21	97	112	52	1	7	209
111L9	0	7	14	3	32	19	13	10	39	59	34	0	0	98
111L10	0	1	2	3	22	18	10	7	28	35	15	0	0	63
111L11	0	8	17	19	56	38	17	15	73	97	46	0	0	170
111L12	0	10	4	1	30	12	5	4	31	35	26	0	0	66
111LA														
111LL	3	16	25	23	74	31	20	8	104	96	42	1	5	200
111M	3	51	72	31	114	68	33	12*	192	197	85	0	0	389
111T	0	34	45	19	69	55	19	12	121	132	62	1	10	253
111W	6	40	79	35	104	55	12	13	176	168	71	0	0	344
111U	6	30	26	13	99	44	18	7	111	132	66	0	0	243
111U1	0	16	21	14	68	46	20	19	89	115	51	0	0	204
111U2	1	21	40	25	81	50	28	22	129	139	61	0	0	268
111U3	1	3	4	4	35	17	31	8	49	54	33	0	0	103
111U4	0	1	5	5	27	12	9	14	32	41	20	0	0	73
111U5	4	37	70	39	114	68	26	19	191	186	90	0	0	377
~~TOTALS~~	~~67~~	~~592~~	~~860~~	~~493~~	~~2166~~	~~1242~~	~~664~~	~~460~~	~~3058~~	~~3491~~	~~1633~~	~~3~~	~~22~~	~~6549~~

* - 5 Unknown Ages

111 A	1	0	7	8	25	22	16	7	43	43	24	0	0	86
111 F	0	1	5	4	7	9	2	3	12	19	7	0	0	31
111 H	8	66	79	39	109	62	21	16	194	206	87	0	0	400
TOTALS	76	659	951	544	2307	1335	703	486	3307	3759	1751	3	22	7066

TRANS. FROM T 4A.

POPULATION DISTRIBUTION

TABLE II

CENSUS TRACT T-10

DORCHESTER.

BLOCK	0 TO 1	1 TO 7	8 TO 16	17 TO 21	22 TO 40	41 TO 55	56 TO 65	66 AND UP	SEX M	SEX F	FAM.	QUA-SI FAM.	Q.F. POP.	TOT-AL POP.
111P														
111P1	1	9	6	0	22	6	4	0	26	22	15	0	0	48
111P2	1	16	17	16	40	26	4	5	68	57	32	0	0	125
111N	2	21	28	18	55	48	26	10	102	106	50	0	0	208
111N2	0	2	8	15	34	28	11	10*	49	60	27	0	0	109
111K	0	23	42	14	23	21	11	3	68	69	26	0	0	137
115	0	7	10	5	23	16	14	6	33	48	27	0	0	81
115AA1	0	3	7	5	23	12	12	9	37	34	18	0	0	71
115B	0	1	7	6	17	16	12	7	31	35	17	0	0	66
115C	0	16	13	9	52	25	14	20	72	77	36	0	0	149
115D	1	8	11	13	37	30	16	15	56	75	28	0	0	131
115EF	0	11	19	11	78	34	25	17	83	112	53	0	0	195
115H	2	38	53	39	121	65	32	16	182	184	96	0	0	366
115H1	0	22	24	25	88	70	26	26	128	153	113	0	0	281
115H2	0	3	1	1	22	11	11	9	26	32	28	0	0	58
115K	1	9	19	6	26	24	11	9	40	65	27	0	0	105
115M	1	6	8	5	30	23	15	15	43	60	24	0	0	103
115N	0	4	8	3	31	13	9	12	37	43	22	0	0	80
115O	3	16	18	12	47	40	15	14	75	90	42	0	0	165
115O1	0	4	4	4	24	21	6	6	30	39	18	0	0	69
115O2	1	6	13	13	69	36	38	13	78	111	49	0	0	189
116A	3	17	44	14	69	39	22	16	84	140	36	2	35	224
116A2	0	2	5	0	12	8	6	5	15	23	10	0	0	38
116C	1	10	11	7	38	19	19	13	51	67	50	0	0	118
116D	2	21	17	4	49	31	15	13	67	85	41	0	0	152
116E	0	0	1	4	14	6	6	1	16	16	7	0	0	32
117	2	4	11	4	43	27	16	11	50	68	30	0	0	118
118A	1	12	17	26	75	53	29	30	105	138	77	1	10	243
118A2	0	7	13	12	58	44	31	34	67	132	82	0	0	199
118B	1	14	21	31	59	53	22	12	96	117	67	0	0	213
118B1	2	13	8	12	34	29	11	14	57	66	45	0	0	123
118B2	1	4	5	6	41	24	18	8	33	74	24	0	0	107
118B3	0	11	25	8	24	39	11	17	51	84	24	0	0	135
TOTALS	26	340	494	348	1378	937	518	396	1956	2482	1241	3	45	4438

* - 1 Unknown Age

POPULATION DISTRIBUTION

TABLE II

CENSUS TRACT U-1

ROXBURY.

BLOCK	0 TO 1	1 TO 7	8 TO 16	17 TO 21	22 TO 40	41 TO 55	56 TO 65	66 AND UP	SEX M	SEX F	FAM.	QUA-SI FAM.	Q.F. POP.	TOT-AL POP.
143														
144AB														
160	6	29	40	34	190	101	47	36	221	262	139	3	31	483
161	5	29	36	12	105	54	30	21	121	171	92	1	15	292
162	3	20	39	30	116	66	36	30	143	197	98	0	0	340
163	9	77	119	55	190	117	34	57	322	336	126	4	44	658
164A	10	35	54	32	154	62	46	29*	204	219	96	3	25	423
164B	1	6	6	4	24	13	10	11	36	39	19	0	0	75
164C	1	6	11	10	44	31	13	17	66	67	33	0	0	133
164D	2	11	27	14	69	28	19	14	75	109	49	0	0	184
164E	3	29	47	25	143	106	71	49	205	268	126	3	31	473
247	6	28	48	34	137	86	35	29	186	217	110	0	0	403
248	8	76	87	42	125	70	38	21	222	245	108	1	11	467
248A	3	32	46	16	61	33	18	6	99	116	50	0	0	215
249	10	70	112	60	190	89	35	22	305	283	145	0	0	588
249A														
250	9	96	133	62	205	122	59	25	342	369	178	0	0	711
251	1	16	27	14	42	16	18	5*	71	74	32	0	0	145
252	9	68	83	47	166	91	32	22	268	250	110	0	0	518
TOTALS	86	628	915	491	1961	1085	541	394	2886	3222	1511	15	157	6108

* - 7 Unknown Ages

POPULATION DISTRIBUTION

TABLES II

CENSUS TRACT U-2

ROXBURY.

BLOCK	0 TO 1	1 TO 7	8 TO 16	17 TO 21	22 TO 40	41 TO 55	56 TO 65	66 AND UP	SEX M	SEX F	FAM.	QUA-SI FAM.	Q.F. POP.	TOT-AL POP.
140	4	11	11	10	34	21	13	8	49	63	33	0	0	112
141	12	51	45	18	114	71	19	20	158	192	114	0	0	350
142	3	48	56	32	160	99	60	71*	230	301	169	1	10	531
165	0	0	5	2	4	2	2	3	10	8	4	0	0	18
166	6	12	26	11	91	53	18	20	122	115	64	3	24	237
166A	0	11	7	9	27	12	7	8	35	46	23	1	10	81
167	3	24	24	17	58	33	21	22	108	94	46	0	0	202
167A	0	14	26	16	43	27	16	11	65	88	33	1	9	153
167B	0	14	27	15	33	31	14	11	68	77	38	0	0	145
168	2	34	38	36	124	75	42	24	213	162	86	0	0	375
169	2	16	25	11	54	41	19	12	90	90	49	0	0	180
170A	0	10	15	14	23	13	5	7	39	48	21	0	0	87
170B	3	22	33	16	26	18	9	2	65	64	25	0	0	129
171A	2	7	19	10	30	18	7	6	51	48	24	0	0	99
171B	2	19	20	9	43	16	10	3	60	62	33	0	0	122
171C	8	68	93	47	198	97	50	46*	278	332	165	0	0	610
219A	0	0	3	4	24	19	6	4	32	28	15	0	0	60
219B														
241	3	21	40	28	49	48	10	13	98	114	58	0	0	212
241A	4	21	31	19	65	32	14	12	79	119	49	0	0	198
242	2	22	31	18	58	31	10	11	90	93	39	0	0	183
243	11	69	75	48	129	74	26	20	210	242	122	0	0	452
244	5	90	118	54	167	78	28	18	264	294	124	0	0	558
245	0	14	13	10	49	19	8	5	61	57	37	0	0	118
246	7	61	98	59	170	115	44	43	305	292	148	1	14	597
TOTALS	79	659	879	513	1773	1043	458	400	2780	3029	1519	7	67	5809

* - 5 Unknown Ages

POPULATION DISTRIBUTION

TABLE II

CENSUS TRACT U-3

ROXBURY.

BLOCK	0 TO 1	1 TO 7	8 TO 16	17 TO 21	22 TO 40	41 TO 55	56 TO 65	66 AND UP	SEX M	SEX F	FAM.	QUA-SI FAM.	Q.F. POP.	TOT-AL POP.
118	6	48	37	35	107	64	22	7	160	166	67	0	0	326
119	0	5	7	7	19	12	6	3	26	33	13	0	0	59
120	2	11	19	7	34	34	8	5	61	59	27	0	0	120
121	2	29	44	18	84	42	12	7	127	111	49	1	8	238
122	2	5	13	13	33	25	7	7	53	52	27	0	0	105
123	1	6	12	3	11	9	4	2	25	23	13	0	0	48
124	2	31	63	29	90	62	19	11	150	157	65	0	0	307
125	2	16	39	24	70	46	25	12	121	113	54	0	0	234
126	1	46	38	16	74	46	13	8*	129	119	56	0	0	248
126A	1	9	6	4	22	6	4	2	21	33	11	0	0	54
126B	0	6	8	11	54	19	8	6	61	51	29	0	0	112
126C	0	10	8	9	35	15	5	1	35	48	19	0	0	83
127														
128	2	12	30	12	29	29	11	12	59	78	34	0	0	137
129	1	18	27	11	43	19	7	10	67	69	26	1	7	136
130ABC														
133	0	5	10	11	50	43	16	10	68	77	43	0	0	145
134	1	5	10	4	16	11	4	3	36	18	13	0	0	54
134A	5	32	56	32	92	62	30	24	148	185	82	0	0	333
135	2	20	45	24	72	71	36	31	140	161	104	0	0	301
136	8	44	79	39	129	105	49	46	236	263	153	0	0	499
137	4	34	28	22	82	54	24	20	125	143	66	0	0	268
138	4	21	26	21	69	53	12	15	98	123	63	0	0	221
139	6	83	107	43	172	103	55	41	304	306	161	0	0	610
~~TOTALS~~	~~52~~	~~496~~	~~712~~	~~395~~	~~1387~~	~~930~~	~~377~~	~~283~~	~~2250~~	~~2388~~	~~1175~~	~~2~~	~~15~~	~~4638~~

* - 6 Unknown Ages

172C	0	0	0	0	10	8	4	1	4	19	4	0	0	23
172D	5	53	50	30	98	62	23	23	163	181	90	0	0	344
TOTALS	57	549	762	425	1495	1000	404	307	2417	2588	1269	2	15	5005

TRANS. FROM U 4.

POPULATION DISTRIBUTION

TABLE II

CENSUS TRACT U-4

ROXBURY.

BLOCK	0 TO 1	1 TO 7	8 TO 16	17 TO 21	22 TO 40	41 TO 55	56 TO 65	66 AND UP	SEX M	SEX F	FAM.	QUA-SI FAM.	Q.F. POP.	TOT-AL POP.
172A	1	31	61	31	91	67	23	15	152	168	61	4	38	320
172B	4	23	14	9	38	16	6	6	48	68	25	0	0	116
~~172C~~	~~0~~	~~0~~	~~0~~	~~0~~	~~10~~	~~8~~	~~4~~	~~1~~	~~4~~	~~19~~	~~4~~	~~0~~	~~0~~	~~23~~
~~172D~~	~~5~~	~~53~~	~~50~~	~~30~~	~~98~~	~~62~~	~~23~~	~~23~~	~~163~~	~~181~~	~~90~~	~~0~~	~~0~~	~~344~~
173	4	30	31	16	42	25	5	15	76	92	38	0	0	168
174	3	17	17	13	65	36	26	7	77	107	49	0	0	184
175	3	16	22	17	48	43	15	5	79	90	42	0	0	169
176A	4	64	69	37	101	53	18	14	178	182	92	0	0	360
176B	6	43	55	31	65	36	20	16	141	131	65	0	0	272
176C	6	35	24	10	50	38	10	12	99	86	50	0	0	185
177	6	53	86	43	99	59	19	10	192	183	85	0	0	375
178	5	43	53	27	72	33	14	5	129	123	49	0	0	252
179	5	22	31	27	62	30	17	11	102	103	47	0	0	205
218	6	45	51	26	118	59	38	16	174	185	88	0	0	359
220	2	17	48	36	117	59	37	17	168	165	77	1	8	333
221	0	26	15	10	50	28	12	9	72	78	40	0	0	150
221A	9	48	79	47	102	75	25	15	191	209	89	0	0	400
221B	7	39	40	17	83	42	20	17	139	126	65	0	0	265
222	4	40	86	48	209	105	42	22	261	295	147	0	0	556
222A														
223	4	38	59	25	59	44	13	6	128	120	56	0	0	248
224A	3	34	26	9	45	20	14	2	76	77	38	0	0	153
224B	2	5	5	7	14	6	3	6	26	22	14	0	0	48
225	7	63	82	45	189	93	56	23	252	306	129	1	44	558
225A	1	5	3	6	21	10	6	3*	28	28	13	0	0	56
225B	1	27	15	15	46	28	11	4	79	68	30	0	0	147
225C	0	2	3	2	17	9	3	2	20	18	10	0	0	38
225D	2	16	27	14	25	15	7	2	47	61	22	0	0	108
225E	1	17	16	4	29	17	2	2	43	45	24	0	0	88
226	4	20	24	15	74	42	23	20	109	113	55	1	14	222
~~TOTALS~~	~~105~~	~~872~~	~~1092~~	~~617~~	~~2039~~	~~1158~~	~~512~~	~~306~~	~~3253~~	~~3449~~	~~1594~~	~~7~~	~~104~~	~~6702~~

*- 1 Unknown Age

172C&D	5	53	50	30	108	70	27	24	167	200	94	0	0	367
TOTALS	100	819	1042	587	1931	1088	485	282	3086	3249	1500	7	104	6335

TO U3

TRANS. TO U3

POPULATION DISTRIBUTION

TABLE II

CENSUS TRACT U-5

ROXBURY.

BLOCK	0 TO 1	1 TO 7	8 TO 16	17 TO 21	22 TO 40	41 TO 55	56 TO 65	66 AND UP	SEX M	SEX F	FAM.	QUA-SI FAM.	Q.F. POP.	TOT-AL POP.
229	1	10	18	13	56	28	16	2*	71	74	29	0	0	145
229A	2	27	36	14	85	44	5	13	110	116	57	0	0	226
229B														
230	5	25	42	27	106	57	22	19	147	156	77	0	0	303
231	3	21	45	24	117	52	16	10	138	150	74	0	0	288
232	7	35	85	58	202	108	42	17	265	289	117	0	0	554
233	3	21	41	24	125	65	26	22	161	166	78	0	0	327
234	4	37	55	33	153	56	29	19	185	201	90	0	0	386
234A	1	3	23	20	40	29	10	6	64	68	29	0	0	132
234B	0	20	29	21	62	35	23	20	97	113	47	0	0	210
235A2	0	4	19	17	33	29	15	5	66	56	30	0	0	122
235B2	2	28	32	32	95	33	19	11	125	127	58	0	0	252
235C2	6	65	69	48	134	91	18	10	224	217	105	0	0	441
235D2	1	46	69	37	100	50	23	4	162	168	65	0	0	330
235E2	7	44	73	49	145	69	16	8	211	200	93	0	0	411
235F2	3	31	51	35	82	65	19	6	156	136	65	0	0	292
235G2	5	43	70	41	137	89	25	10	195	225	98	0	0	420
235H2	3	33	42	24	117	40	15	10	129	155	72	0	0	284
235I2	13	77	105	49	185	92	19	20	270	290	126	2	35	560
235Y	6	15	50	44	81	76	14	5	148	143	61	0	0	291
235Y2	5	23	54	44	110	77	21	12	167	179	69	0	0	346
239A	5	44	46	23	124	79	33	21	169	206	95	0	0	375
239B	3	51	84	34	133	96	24	14	213	226	112	0	0	439
239C	8	40	82	54	180	120	39	25*	263	286	60	0	0	549
240	18	137	187	79	263	164	55	24	442	485	224	0	0	927
240A	7	48	69	27	203	119	45	31	257	292	166	0	0	549
240AA	2	30	61	32	112	67	34	13	158	193	86	0	0	351
TOTALS	120	958	1537	903	3180	1830	623	357	4593	4917	2183	2	35	9510

* - 2 Unknown Ages

POPULATION DISTRIBUTION

TABLE II

CENSUS TRACT U-6-A

ROXBURY.

BLOCK	0 TO 1	1 TO 7	8 TO 16	17 TO 21	22 TO 40	41 TO 55	56 TO 65	66 AND UP	SEX M	SEX F	FAM.	QUA-SI FAM.	Q.F. POP.	TOT-AL POP.
235L	1	1	19	25	60	56	31	21	95	119	55	0	0	214
235MN	5	34	29	22	114	35	17	3	124	135	46	0	0	259
2350	2	21	48	16	68	38	18	4	116	99	48	0	0	215
23502	4	21	23	16	113	43	14	7*	100	142	67	0	0	242
23503	2	20	33	18	64	33	18	8	94	102	48	0	0	196
235S	6	31	33	34	114	54	23	15*	154	157	72	0	0	311
235T	7	21	40	30	107	55	25	12	143	154	78	0	0	297
235U	1	12	23	20	67	37	15	9	71	113	39	0	0	184
235V	2	33	42	28	123	65	31	22	162	184	74	2	14	346
235W	2	18	20	26	75	47	23	11	108	114	50	1	10	222
253A	4	16	32	32	94	41	27	7	122	131	56	0	0	253
253B	10	55	79	46	137	78	35	26	222	244	106	0	0	466
253S2	0	16	16	13	45	17	3	3*	60	54	30	0	0	114
254	2	30	45	40	109	84	35	20	177	188	87	1	10	365
254A	8	28	49	20	110	49	31	10	150	155	70	0	0	305
255	5	53	63	51	203	84	48	33	263	277	119	0	0	540
255A	0	15	9	14	32	19	8	10	49	58	24	1	10	107
255AA	1	3	6	1	18	12	8	3	24	28	13	0	0	52
255A3	2	26	68	63	149	92	27	26	208	245	108	0	0	453
255A4	0	7	9	15	44	30	8	5	56	62	26	0	0	118
255B	0	2	13	5	30	17	6	3	38	38	22	0	0	76
TOTALS	64	463	699	535	1876	986	541	258	2536	2799	1238	5	44	5335

* - 3 Unknown Ages

POPULATION DISTRIBUTION

TABLE II

CENSUS TRACT U-6-B

ROXBURY

BLOCK	0 TO 1	1 TO 7	8 TO 16	17 TO 21	22 TO 40	41 TO 55	56 TO 65	66 AND UP	SEX M	SEX F	FAM.	QUA-SI FAM.	Q.F. POP.	TOT-AL POP.
235A	2	22	45	31	82	46	25	9	132	131	57	0	0	263
235B	3	41	19	8	131	32	12	5	118	133	77	0	0	251
235C	1	12	12	10	30	14	4	7	41	49	25	0	0	90
235C1	2	10	26	22	74	41	18	6	90	109	47	0	0	199
235D	5	22	12	16	93	22	5	18	90	103	57	0	0	193
235E	4	27	30	12	108	43	16	4	114	130	68	0	0	244
235F	1	7	9	8	33	12	5	0	35	40	14	0	0	75
235G	5	20	28	27	137	67	32	33	157	192	79	2	47	349
235H	14	110	79	33	362	90	38	8*	352	383	185	0	0	735
235H1	2	27	55	26	124	76	28	12*	167	184	88	0	0	351
235K	5	38	89	51	202	110	35	22	275	277	128	0	0	552
235X	18	121	107	71	569	170	75	29	516	644	362	0	0	1160
235X2	4	37	45	31	128	69	31	2	183	164	72	0	0	347
235X3	5	55	101	74	306	160	39	24*	372	393	197	0	0	765
235X4	1	32	48	46	151	81	48	12	199	220	111	0	0	419
235X5	3	45	59	35	184	77	44	23	220	250	126	0	0	470
235X6	0	11	15	11	36	22	4	3	47	55	31	0	0	102
236	3	31	44	29	153	60	35	13	175	193	95	0	0	368
237	2	26	27	43	138	81	40	28	186	199	85	0	0	385
238	4	26	22	24	131	46	19	12	126	158	83	0	0	284
TOTALS	85	720	872	608	3172	1319	553	270	3595	4007	1987	2	47	7602

* - 3 Unknown Ages

POPULATION DISTRIBUTION

TABLE II

CENSUS TRACT V-1

ROXBURY.

BLOCK	0 TO 1	1 TO 7	8 TO 16	17 TO 21	22 TO 40	41 TO 55	56 TO 65	66 AND UP	SEX M	SEX F	FAM.	QUASI FAM.	Q.F. POP.	TOTAL POP.
120A	4	6	14	11	29	12	10	7	48	45	23	0	0	93
120B	1	10	8	3	25	10	3	5	26	39	17	0	0	65
121A1	4	20	52	30	127	70	33	24	181	179	97	0	0	360
121A2	0	0	1	1	8	10	5	2	17	10	9	0	0	27
121A3														
121A4														
121A5	2	8	7	7	30	16	10	11	45	46	25	0	0	91
121A6	3	23	32	19	77	46	16	1	103	114	65	0	0	217
121A7	2	29	28	13	72	25	4	4	90	87	34	0	0	177
121A8	1	15	9	6	41	16	1	3	45	47	28	0	0	92
To V-6 ~~142A3~~	~~14~~	~~99~~	~~152~~	~~97~~	~~348~~	~~181~~	~~76~~	~~29~~	~~478~~	~~518~~	~~253~~	~~0~~	~~0~~	~~996~~
143	1	12	21	9	44	44	30	114	119	156	46	1	135	275
144A	0	12	26	16	65	45	19	6	102	87	55	0	0	189
144B	5	29	35	15	94	60	23	19	137	143	77	0	0	280
180	2	18	16	9	47	35	18	23	64	104	29	1	44	168
180A	2	24	21	6	51	6	4	1	56	59	29	0	0	115
180B	0	2	5	27	36	13	13	3	22	77	17	1	57	99
180B1	7	21	19	16	72	39	8	3	77	108	62	0	0	185
180B2	0	1	1	0	9	3	2	2	9	9	6	0	0	18
180B3	2	8	11	9	17	12	1	0	26	34	11	0	0	60
180B4	2	7	9	8	22	12	1	5	32	34	20	0	0	66
180C	3	20	37	18	60	66	23	14	126	115	78	0	0	241
180C1	2	9	13	7	15	4	1	1	30	22	12	0	0	52
180C2	0	2	4	5	4	2	1	0	10	8	4	0	0	18
181	4	43	43	35	124	65	31	16	166	195	127	0	0	361
~~182~~	~~8~~	~~118~~	~~165~~	~~88~~	~~262~~	~~127~~	~~41~~	~~31~~	~~400~~	~~440~~	~~189~~	~~0~~	~~0~~	~~840~~
To S3 183- ~~184~~	~~2~~	~~21~~	~~21~~	~~12~~	~~54~~	~~21~~	~~3~~	~~6~~	~~69~~	~~71~~	~~31~~	~~0~~	~~0~~	~~140~~
~~185~~	~~2~~	~~39~~	~~34~~	~~8~~	~~95~~	~~45~~	~~23~~	~~13~~	~~123~~	~~136~~	~~80~~	~~0~~	~~0~~	~~259~~
~~186~~	~~4~~	~~68~~	~~94~~	~~55~~	~~166~~	~~90~~	~~47~~	~~30~~	~~261~~	~~293~~	~~125~~	~~1~~	~~25~~	~~554~~
189A	1	19	40	18	55	24	10	8	95	80	42	0	0	175
189B	3	15	14	17	44	16	17	9	69	66	35	0	0	135
190	0	0	1	2	3	3	4	3	6	10	6	0	0	16
191	3	20	32	17	52	18	12	7	82	79	51	0	0	161
227A	2	42	46	31	167	72	21	9	187	203	110	0	0	390

CENSUS TRACT V-1 (Con't)

BLOCK	0 TO 1	1 TO 7	8 TO 16	17 TO 21	22 TO 40	41 TO 55	56 TO 65	66 AND UP	SEX M	SEX F	FAM.	QUA-SI FAM.	Q.F. POP.	TOT-AL POP.
227B1	2	19	32	12	63	18	11	5	81	81	35	0	0	162
227B2	0	23	26	13	76	34	22	6	104	96	53	0	0	200
228	0	33	42	26	131	67	38	19	156	200	89	0	0	356
~~TOTALS~~	~~88~~	~~835~~	~~1111~~	~~666~~	~~2585~~	~~1327~~	~~582~~	~~439~~	~~3642~~	~~3991~~	~~1970~~	~~4~~	~~261~~	~~7633~~
To V6 ← 142A3	14	49	152	97	348	181	76	29	478	518	253	0	0	-996
To S3 ← 182-186	30	345	466	260	925	464	190	109	1331	1458	678	1	25	2789
TOTALS	44	391	493	309	1312	682	316	301	1833	2015	1039	0	0	3848

POPULATION DISTRIBUTION

TABLE II

CENSUS TRACT V-2

ROXBURY.

BLOCK	0 TO 1	1 TO 7	8 TO 16	17 TO 21	22 TO 40	41 TO 55	56 TO 65	66 AND UP	SEX M	SEX F	FAM.	QUA-SI FAM.	Q.F. POP.	TOT-AL POP.
199	0	11	10	5	15	7	4	3	24	31	17	0	0	55
200	0	11	18	11	35	24	3	2	51	53	28	0	0	104
201	3	31	41	14	59	44	10	5	105	102	52	0	0	207
202	4	32	50	41	88	55	16	7	155	138	73	0	0	293
203	4	65	90	35	102	56	13	10	188	187	86	0	0	375
204	11	62	76	30	97	50	9	5	168	172	76	0	0	340
205	4	41	43	27	82	34	8	3	119	123	50	1	14	242
205A	1	27	28	11	64	30	3	6	83	87	44	0	0	170
206A	5	42	54	27	116	60	22	8	170	164	97	0	0	334
206B	4	81	89	49	117	80	18	10	217	231	108	0	0	448
207	2	17	32	14	21	13	13	7	53	66	23	0	0	119
208	3	20	15	12	35	25	3	5	60	58	31	0	0	118
209A	3	15	23	13	33	32	10	6	76	59	39	0	0	135
209B	3	14	22	3	28	12	5	3	33	57	19	0	0	90
210A	3	33	32	22	73	37	14	8	111	111	51	0	0	222
210B	0	28	15	6	38	10	7	5	52	57	26	0	0	109
210C	3	31	29	20	73	48	12	6	98	124	60	0	0	222
210D	10	34	67	33	138	63	25	23	187	206	97	0	0	393
210E	1	14	29	16	49	31	16	3	80	79	37	1	9	159
210F	2	19	8	4	26	4	3	4	41	29	17	0	0	70
210FF	8	19	25	21	59	31	13	12	92	96	49	0	0	188
210G	0	6	12	10	41	30	11	9	63	56	27	2	20	119
210H	4	34	63	28	95	69	37	33	179	184	79	0	0	363
210I	0	9	12	8	26	13	8	10	36	50	19	0	0	86
210K	0	3	10	6	19	10	5	2	27	28	15	0	0	55
211A	6	9	29	29	85	57	31	27	110	163	61	1	28	273
212A	4	72	83	35	99	48	23	10	195	179	87	0	0	374
TOTALS	88	780	1005	530	1713	973	342	232	2773	2890	1368	5	71	5663

POPULATION DISTRIBUTION

TABLE II

CENSUS TRACT V-3

ROXBURY.

BLOCK	0 TO 1	1 TO 7	8 TO 16	17 TO 21	22 TO 40	41 TO 55	56 TO 65	66 AND UP	SEX M	SEX F	FAM.	QUA-SI FAM.	Q.F. POP.	TOT-AL POP.
1A														
1B	3	24	25	8	53	18	9	1	79	62	33	0	0	141
10A	5	36	25	12	77	25	9	4	91	102	49	0	0	193
10B	1	12	11	10	20	11	4	3	43	29	16	0	0	72
11A	1	33	42	18	61	36	15	7	96	117	54	0	0	213
11B	2	15	15	13	37	17	5	6	56	54	28	0	0	110
11C														
11C1	1	7	25	10	22	22	5	8	54	46	24	0	0	100
11C2	3	46	56	23	124	81	25	18	186	190	95	0	0	376
11C3	4	46	69	42	116	70	29	10	202	184	88	0	0	386
11D	4	58	53	15	106	30	14	8	146	142	71	0	0	288
11E	7	59	52	24	98	37	16	8	162	139	71	0	0	301
11F	0	7	21	7	22	21	9	5	44	48	28	0	0	92
11G	4	19	25	15	64	23	14	13	82	95	53	0	0	177
11H	2	45	50	17	72	47	21	14	126	142	75	0	0	268
11J	8	56	83	39	126	65	33	22	211	221	91	0	0	432
11K	0	11	25	7	48	20	9	18	64	74	40	0	0	138
11L	0	5	21	17	46	35	16	17	71	86	37	0	0	157
11M	4	15	23	10	73	21	20	10	77	99	38	0	0	176
12C	4	39	68	40	150	65	35	32	206	227	103	1	20	433
TOTALS	53	533	689	327	1315	644	288	204	1996	2057	994	1	20	4053

POPULATION DISTRIBUTION

TABLE II

CENSUS TRACT V-4-A

ROXBURY.

BLOCK	0 TO 1	1 TO 7	8 TO 16	17 TO 21	22 TO 40	41 TO 55	56 TO 65	66 AND UP	SEX		FAM.	QUA-SI FAM.	Q.F. POP.	TOT-AL POP.
									M	F				
211B	4	51	73	22	120	78	19	23	201	189	99	0	0	390
217A5	4	77	133	66	258	149	69	26	365	417	200	1	16	782
217A8	0	0	109	46	8	7	4	6	180	0	0	1	180	180
217A9	3	9	10	22	68	43	20	16	81	110	49	0	0	191
217A10	3	29	12	22	227	84	29	15	173	248	109	6	66	421
217A13	1	9	6	6	33	26	11	11	43	60	26	0	0	103
217A14	2	22	19	20	95	63	29	18	115	153	69	0	0	268
217D	0	3	14	6	25	47	24	16	63	72	45	0	0	135
TOTALS	17	200	376	210	834	497	205	131	1221	1249	597	8	262	2470

POPULATION DISTRIBUTION

TABLE II

CENSUS TRACT V-4-B

ROXBURY.

BLOCK	0 TO 1	1 TO 7	8 TO 16	17 TO 21	22 TO 40	41 TO 55	56 TO 65	66 AND UP	SEX M	SEX F	FAM.	QUA-SI FAM.	Q.F. POP.	TOT-AL POP.
12A	0	7	8	5	13	13	6	12	27	37	18	0	0	64
12B	10	55	105	50	179	85	39	28	263	288	129	0	0	551
13A	4	41	75	55	259	116	63	70	288	395	176	0	0	683
13A1	5	32	21	15	88	57	8	1	104	123	66	0	0	227
13A2	1	15	8	11	48	23	6	4	52	64	33	0	0	116
13AE	0	4	9	4	13	7	5	2	22	22	9	0	0	44
13B	8	78	96	52	233	117	57	38	319	360	177	0	0	679
13C	2	16	23	7	36	20	6	8	60	58	24	0	0	118
13D	0	2	6	9	34	22	14	15	47	55	36	0	0	102
14	2	7	13	14	28	18	6	7	47	48	20	0	0	95
15	3	25	16	18	50	31	13	7	83	80	46	0	0	163
16	0	18	34	13	34	32	22	12	81	84	42	0	0	165
17	0	5	12	7	38	27	20	12	58	63	30	1	13	121
18	3	7	11	15	77	37	41	17	100	108	50	2	17	208
19	6	42	51	27	194	123	56	32	239	292	143	0	0	531
TOTALS	44	354	488	302	1324	728	362	265	1790	2077	999	3	30	3867

POPULATION DISTRIBUTION

TABLE II

CENSUS TRACT V-5

ROXBURY.

BLOCK	0 TO 1	1 TO 7	8 TO 16	17 TO 21	22 TO 40	41 TO 55	56 TO 65	66 AND UP	SEX M	SEX F	FAM.	QUA-SI FAM.	Q.F. POP.	TOT-AL POP.
2	3	43	40	18	73	24	5	9	111	104	51	0	0	215
3	3	24	42	20	53	44	12	10	105	103	51	0	0	208
3A	3	8	16	12	49	19	11	8	64	62	32	0	0	126
3A1	3	26	24	24	50	23	8	4	80	82	39	0	0	162
4	1	10	14	16	42	22	17	3	61	64	32	0	0	125
5														
6	1	4	12	5	13	5	4	2	20	26	11	0	0	46
7	4	17	36	34	91	67	20	27	136	160	65	0	0	296
8	3	46	65	38	111	57	25	12	171	186	74	0	0	357
8A	0	2	4	5	3	7	3	3	13	14	7	0	0	27
8B	2	13	45	16	54	39	20	16	101	104	44	0	0	205
9	3	6	12	10	46	26	15	10	63	65	37	0	0	128
20	0	7	12	8	38	15	13	6	47	52	24	0	0	99
21A	2	29	38	19	110	54	44	26	138	184	89	0	0	322
21B	4	21	48	20	105	58	33	12	141	160	61	3	33	301
21C	5	59	92	67	238	130	55	43	325	364	173	0	0	689
21D	0	0	0	1	2	0	1	0	0	4	1	0	0	4
21E	2	6	7	0	22	16	7	3	27	36	21	0	0	63
21F	4	15	13	5	127	79	25	35*	119	192	99	0	0	311
21F2	1	3	3	4	11	6	11	5	17	27	13	0	0	44
21F3	1	17	25	17	81	46	33	18	104	134	54	1	9	238
22A	0	4	18	10	22	20	11	7	46	46	22	0	0	92
22B	1	12	29	17	60	37	19	12	79	108	54	0	0	187
23	3	22	17	11	35	17	7	4	58	58	27	0	0	116
24	0	2	10	0	16	12	8	9	30	27	11	0	0	57
25	2	5	21	9	19	15	4	4	36	43	20	0	0	79
26														
27	0	8	17	12	14	16	1	1	34	35	16	0	0	69
28	0	7	10	3	11	8	1	1	18	23	9	0	0	41
29	1	38	41	11	64	42	8	15	97	123	55	0	0	220
30	0	5	8	4	18	7	4	4	26	24	10	0	0	50
31	0	7	2	5	18	12	11	5	24	36	16	0	0	60
32	5	38	21	10	65	29	12	8	89	99	44	0	0	188
34	3	28	22	8	40	15	8	2	60	66	26	0	0	126
40	1	17	39	10	39	15	13	7	73	68	28	0	0	141
40A	3	29	33	12	55	20	10	7	85	84	39	0	0	169

CENSUS TRACT V-5 (Con't)

BLOCK	0 TO 1	1 TO 7	8 TO 16	17 TO 21	22 TO 40	41 TO 55	56 TO 65	66 AND UP	SEX M	SEX F	FAM.	QUA-SI FAM.	Q.F. POP.	TOT-AL POP.
41	0	36	58	38	112	84	28	24	171	209	92	0	0	380
42	3	10	16	13	48	29	17	20*	59	98	38	0	0	157
43	1	4	16	11	50	32	21	19	59	95	46	0	0	154
44	0	4	3	3	24	8	8	11	22	39	11	0	0	61
45	0	2	2	4	14	4	3	5	12	22	10	0	0	34
46	0	7	6	4	27	20	8	8	32	48	22	1	8	80
47	0	1	0	0	3	0	2	5	3	8	4	0	0	11
48	2	15	12	13	88	38	42	19	94	135	73	2	17	229
49	1	8	8	7	15	18	13	5	36	39	23	0	0	75
50	3	16	32	14	48	30	15	8	68	98	40	0	0	166
50A	1	0	1	3	29	33	20	23	43	67	35	0	0	110
58B1	1	6	11	7	31	13	8	4	32	49	18	0	0	81
58B1A	2	3	7	4	23	41	25	31	42	94	50	0	0	136
58B2A	1	1	0	2	19	6	3	4	14	22	9	0	0	36
58B2B	0	4	7	6	18	15	12	10	31	41	19	0	0	72
58B3	1	8	12	10	47	44	20	14	67	89	45	0	0	156
58B4	4	8	4	7	46	26	13	12	47	73	34	0	0	120
58B5	0	3	9	5	15	7	10	5	21	33	13	0	0	54
58B6	0	8	8	3	29	20	9	13	37	53	26	0	0	90
58B7	0	3	11	4	50	30	19	10	51	76	39	0	0	127
58B8	5	26	37	29	126	77	49	18*	159	210	116	0	0	369
58C	3	14	6	5	87	37	16	11	76	103	50	0	0	179
TOTALS	92	765	1102	653	2744	1614	840	617	3774	4664	2168	7	67	8438

* - 11 Unknown Ages

POPULATION DISTRIBUTION

TABLE II

CENSUS TRACT V-6

ROXBURY.

BLOCK	0 TO 1	1 TO 7	8 TO 16	17 TO 21	22 TO 40	41 TO 55	56 TO 65	66 AND UP	SEX M	SEX F	FAM.	QUASI FAM.	Q.F. POP.	TOTAL POP.
120C	2	16	30	9	41	28	10	5	75	66	29	0	0	141
121B	0	2	3	6	23	21	13	1	29	40	19	0	0	69
121C	1	6	13	9	55	31	12	21	68	80	32	0	0	148
122	1	4	12	12	44	20	9	9	48	63	27	0	0	111
123	3	18	29	29	85	33	21	20	117	121	61	0	0	238
124A	2	34	37	19	52	43	16	8	93	118	51	0	0	211
124B	2	27	27	30	127	64	44	16	170	167	85	0	0	337
124C	7	50	61	22	116	45	20	7	157	171	77	0	0	328
124C2	2	21	17	20	82	43	17	15	107	110	55	0	0	217
125	0	23	35	16	47	31	9	7	80	88	39	0	0	168
126	2	15	41	13	48	30	7	5	75	86	38	0	0	161
126A1	1	31	49	19	53	40	8	6	101	106	45	0	0	207
126A2	2	29	39	13	66	31	17	14	105	106	49	0	0	211
126A3	2	27	32	11	54	23	8	6	75	88	38	0	0	163
126A4	5	41	35	9	48	28	10	7	92	91	37	0	0	183
127A	0	19	22	8	34	14	2	6	50	55	24	0	0	105
127B	2	38	49	27	76	50	16	12	137	133	61	0	0	270
128A1	13	68	83	29	111	51	25	12	194	198	93	0	0	392
128A2	0	3	2	0	6	0	0	0	5	6	3	0	0	11
128A3	0	24	11	9	51	20	5	4	57	67	25	1	20	124
128B	3	29	27	17	60	41	14	12	106	97	59	0	0	203
128C	5	74	86	25	99	40	5	11	185	160	71	0	0	345
129	1	14	14	5	25	8	6	5	36	42	19	0	0	78
130	2	14	30	9	46	24	8	3	70	66	32	0	0	136
140	1	15	42	22	56	33	19	5	91	102	48	0	0	193
141A	4	20	25	17	60	25	12	8	88	83	47	0	0	171
141B	1	32	31	24	52	45	11	2	98	100	54	0	0	198
141C	1	32	37	10	78	40	23	12	118	115	54	0	0	233
142A1	1	17	20	19	81	61	33	16	115	133	65	0	0	248
142A2	3	29	32	27	101	65	30	13	141	159	74	0	0	300
142B	0	5	11	9	42	15	14	7	50	53	26	0	0	103
142C														
142D	3	16	21	22	78	49	19	9	113	104	51	0	0	217
142EF	4	19	27	37	119	72	28	11	159	158	91	0	0	317
~~TOTALS~~	~~76~~	~~812~~	~~1030~~	~~553~~	~~2116~~	~~1164~~	~~491~~	~~295~~	~~3205~~	~~3332~~	~~1579~~	~~1~~	~~20~~	~~6537~~
149	4	21	19	11	126	41	29	16	120	147	75	2	24	267
142A3	14	99	152	97	348	181	76	29	478	518	253	0	0	996
TOTALS	94	932	1201	661	2590	1386	596	340	3803	3997	1907	3	44	7800

From V1 " W2

POPULATION DISTRIBUTION

TABLE II

CENSUS TRACT W-1-A

WEST ROXBURY.

BLOCK	0 TO 1	1 TO 7	8 TO 16	17 TO 21	22 TO 40	41 TO 55	56 TO 65	66 AND UP	SEX M	SEX F	FAM.	QUASI FAM.	Q.F. POP.	TOTAL POP.
38														
51	2	21	27	15	79	59	30	27	105	155	52	1	10	260
52	0	5	9	9	26	16	7	6	35	43	20	0	0	78
53A	0	2	7	5	11	12	4	13	22	32	14	0	0	54
53B	0	0	9	5	19	16	6	3	23	35	15	0	0	58
54	0	12	23	19	58	40	43	26	86	135	58	0	0	221
55	0	4	5	6	13	15	7	13	30	33	21	0	0	63
56A	0	7	10	16	74	54	29	30*	101	120	69	0	0	221
56B	3	14	16	5	68	45	45	22	91	127	61	0	0	218
56C1	1	10	12	17	82	22	36	16	80	116	57	0	0	196
56C2	2	12	26	10	51	45	20	12*	76	104	50	0	0	180
56C3	1	14	13	9	38	26	14	7	45	77	30	0	0	122
57A1	1	17	44	24	98	73	26	27	136	174	71	0	0	310
57A2	0	10	17	13	48	41	12	11*	68	85	36	0	0	153
57B	1	1	10	12	34	32	10	6	38	68	32	0	0	106
58A														
61	0	2	3	6	14	10	1	1	14	23	6	0	0	37
62	0	8	21	13	64	43	10	8*	84	84	50	0	0	168
62A														
63-64														
63A-64A	2	8	10	7	31	24	4	9	42	53	32	0	0	95
65	0	0	0	0	2	2	1	1*	3	5	2	0	0	8
66A	3	33	36	64	163	89	31	14	147	286	80	1	116	433
66A2	0	0	0	1	2	0	2	0	3	2	1	0	0	5
66A3	0	2	3	3	8	3	0	1	11	9	5	0	0	20
66A4	0	11	3	3	16	7	3	2	20	25	10	0	0	45
66A5	1	22	27	11	45	30	17	18	71	100	41	1	4	171
66A6	0	4	10	3	20	7	3	4	23	28	12	0	0	51
66A7	1	4	4	3	16	12	3	0	20	23	8	1	9	43
66C	0	1	1	2	7	5	7	3	12	14	6	0	0	26
66D	0	9	17	12	28	29	4	7	46	60	27	0	0	106
70A Part75	0	5	0	2	49	25	8	3*	14	79	6	3	62	93
70C	6	28	24	18	81	40	18	16	114	117	64	0	0	231
70D														

CENSUS TRACT W-1-A (Con't)

BLOCK	0 TO 1	1 TO 7	8 TO 16	17 TO 21	22 TO 40	41 TO 55	56 TO 65	66 AND UP	SEX		FAM.	QUA-SI FAM.	Q.F. POP.	TOT-AL POP.
									M	F				
70D1	0	11	16	17	37	29	15	9	51	83	30	0	0	134
70D2	0	3	14	8	33	21	16	8	47	56	29	0	0	103
70E	3	13	16	10	64	23	22	9*	78	83	41	0	0	161
70F	4	53	76	26	155	77	26	14*	212	220	103	1	6	432
70F1	2	8	15	4	17	15	2	0	30	33	14	0	0	63
70F2	2	35	18	8	65	25	14	12	89	90	50	0	0	179
70F2A														
70F3-4	9	56	86	57	279	160	70	56	358	415	253	0	0	773
70G	2	16	31	13	73	36	21	16*	96	114	53	0	0	210
70H	4	30	24	9	66	28	8	1	80	90	43	0	0	170
70H2	2	4	6	1	28	8	7	0	30	26	14	0	0	56
71														
72A	3	44	38	15	78	35	7	9	114	115	56	0	0	229
72B	0	0	0	4	28	2	1	1	6	30	2	1	27	36
73	6	32	32	10	57	24	15	12	92	96	43	0	0	188
74A	0	7	16	9	37	23	5	2	45	54	18	0	0	99
74B	0	18	17	11	95	79	45	16	130	151	65	0	0	281
Part75	0	0	0	1	1	1	0	0	1	2	1	0	0	3
TOTALS	61	596	792	516	2358	1408	675	471	3019	3870	1751	9	234	6889

* - 12 Unknown Ages

POPULATION DISTRIBUTION

TABLE II

CENSUS TRACT W-1-B

WEST ROXBURY.

BLOCK	0 TO 1	1 TO 7	8 TO 16	17 TO 21	22 TO 40	41 TO 55	56 TO 65	66 AND UP	SEX M	SEX F	FAM.	QUA-SI FAM.	Q.F. POP.	TOT-AL POP.
66B	0	9	6	4	28	13	0	3	28	35	14	0	0	63
66B2	1	18	13	1	28	11	5	3	39	41	17	0	0	80
66B3														
66B4	1	13	8	0	11	3	1	2	16	23	7	0	0	39
66B5	0	7	11	2	17	12	2	3	27	27	14	0	0	54
66B6	0	0	0	0	1	0	0	2	2	1	1	0	0	3
66B7														
66B8														
66B9														
66B10	0	2	4	0	12	4	5	2	13	16	9	0	0	29
66B11	0	2	3	2	7	12	2	1	11	18	7	0	0	29
66B12	0	3	2	0	4	2	0	3	9	5	4	0	0	14
66B13	0	0	7	1	8	4	2	2	14	10	6	0	0	24
66B14	3	15	14	2	26	13	8	1	39	43	19	0	0	82
67A	4	32	57	27	112	77	34	15*	152	208	88	1	7	360
67A2	0	5	3	3	24	10	7	5	18	39	11	0	0	57
67A3	0	3	7	5	10	12	0	0	16	21	8	0	0	37
67A4	0	3	9	1	9	3	1	0	12	14	6	0	0	26
67A5	1	6	14	2	16	3	1	1	23	21	8	0	0	44
67A6	1	4	7	3	15	10	7	1	22	26	13	0	0	48
67A7	0	2	3	0	7	1	0	5	6	12	3	0	0	18
67B	3	11	2	9	48	28	20	10	57	84	36	0	0	141
67C	0	11	9	2	32	10	6	3	37	36	12	0	0	73
67D	3	14	7	9	42	19	17	8	50	69	32	0	0	119
67E	0	3	6	3	15	14	5	4	24	26	13	0	0	50
67E1	2	8	15	8	17	16	2	2	32	38	14	0	0	70
67E2	0	3	10	1	8	10	0	0	14	18	8	0	0	32
67E3	0	9	12	2	20	20	3	1	26	41	17	0	0	67
68A1	0	8	11	8	26	35	16	12	58	58	34	0	0	116
68A2	1	6	14	10	30	29	9	10*	52	58	30	0	0	110
68A3	3	24	28	29	84	50	36	23	123	154	71	0	0	277
68B	3	28	21	13	66	30	25	16	89	113	53	0	0	202
68C	5	28	52	29	112	49	35	19	154	175	80	0	0	329
68D	5	21	28	8	65	27	20	12	87	99	47	0	0	186
68E	3	18	21	15	49	34	12	8	77	83	40	0	0	160

CENSUS TRACT W-1-B (Con't)

BLOCK	0 TO 1	1 TO 7	8 TO 16	17 TO 21	22 TO 40	41 TO 55	56 TO 65	66 AND UP	SEX M	SEX F	FAM.	QUA-SI FAM.	Q.F. POP.	TOT-AL POP.
68F	1	15	17	9	43	29	11	6*	59	73	37	0	0	132
68G	5	23	27	14	58	21	14	19	80	101	43	0	0	181
68H	0	13	24	13	47	44	11	15	74	93	43	0	0	167
68I	5	18	21	9	60	44	20	15	77	115	56	0	0	192
68J	0	7	4	6	24	11	9	10	24	41	21	0	0	65
68K	1	23	24	17	52	42	24	19	98	104	49	1	13	202
68L	4	26	47	31	122	92	31	41	175	219	80	0	0	394
68M	1	30	31	23	87	79	31	25*	150	160	81	0	0	310
68N	1	22	32	23	87	72	40	30	142	165	70	0	0	307
68O	0	3	1	3	7	1	1	0	7	9	4	0	0	16
68P	0	7	9	10	20	15	6	3*	33	39	21	0	0	72
69														
75A	8	41	52	18	113	88	27	35*	177	210	101	1	9	387
75B	0	5	6	9	28	23	5	16*	37	56	31	0	0	93
75C	4	20	50	26	99	77	53	49	164	214	96	0	0	378
75D	0	8	12	10	34	20	12	22*	51	68	35	0	0	119
75E	0	9	25	18	58	42	11	15	76	102	43	0	0	178
75F	0	16	30	14	33	32	19	12*	71	88	40	0	0	159
75G	1	16	25	16	46	31	10	13	85	73	34	0	0	158
76A	1	8	5	1	14	4	2	3	17	21	10	0	0	38
76B	0	2	2	4	17	22	8	3	27	31	15	0	0	58
76C	2	10	12	10	13	20	7	6	37	43	17	0	0	80
76D	2	17	8	7	49	23	14	5	57	68	29	0	0	125
76E														
76F	0	0	0	1	6	7	3	0	6	11	10	0	0	17
76G														
76H														
77A	0	11	13	7	56	21	18	5	59	72	36	0	0	131
77B	0	15	15	17	47	47	11	10	72	90	47	0	0	162
77C	2	13	12	8	33	19	8	3	44	54	25	0	0	98
77D	0	5	9	12	40	34	20	9	49	80	35	0	0	129
77E	1	4	10	14	30	35	16	7	55	62	29	0	0	117
78A	0	2	1	2	13	10	9	6	20	23	14	0	0	43
78A1	1	0	0	0	3	4	2	0	6	4	3	0	0	10
168	9	56	61	21	117	75	34	21	197	197	79	0	0	394

CENSUS TRACT W-1-B (Con't)

BLOCK	0 TO 1	1 TO 7	8 TO 16	17 TO 21	22 TO 40	41 TO 55	56 TO 65	66 AND UP	SEX M	SEX F	FAM.	QUA-SI FAM.	Q.F. POP.	TOT-AL POP.
215J														
215-J2-3	0	22	23	6	43	12	11	15	65	67	36	0	0	132
~~2390~~	~~1~~	~~40~~	~~34~~	~~20~~	~~147~~	~~57~~	~~36~~	~~27~~	~~166~~	~~196~~	~~94~~	~~0~~	~~0~~	~~362~~
255A	0	0	2	5	7	1	2	0	7	10	2	0	0	17
~~TOTALS~~	~~89~~	~~823~~	~~1058~~	~~597~~	~~2602~~	~~1715~~	~~817~~	~~642~~	~~3791~~	~~4571~~	~~2088~~	~~3~~	~~29~~	~~8362~~

DIVIDED INTO 2 BLOCKS.

* - 19 Unknown Ages

293-0	1	18	14	8	59	25	12	13	68	82	36	0	0	150
293-02	0	22	20	12	88	32	24	14	98	114	58	0	0	212
239-K2	0	2	3	0	4	0	1	0	7	3	3	0	0	10
TOTALS	89	825	1061	597	2606	1715	818	642	3798	4574	2091	3	29	8372

FROM W5

POPULATION DISTRIBUTION

TABLE II

CENSUS TRACT W-2

WEST ROXBURY.

BLOCK	0 TO 1	1 TO 7	8 TO 16	17 TO 21	22 TO 40	41 TO 55	56 TO 65	66 AND UP	SEX M	SEX F	FAM.	QUA-SI FAM.	Q.F. POP.	TOT-AL POP.
33	2	14	18	14	38	25	10	5	71	55	30	0	0	126
35	5	49	68	26	90	67	15	11	170	161	83	0	0	331
36	7	54	65	27	102	48	19	8	178	152	77	0	0	330
37A	12	94	109	55	187	110	54	26	314	333	153	0	0	647
37A1	0	4	5	3	10	6	1	0	14	15	6	0	0	29
37B	2	13	8	7	84	44	25	19	81	121	77	0	0	202
39	4	46	55	22	79	56	19	11	140	152	74	0	0	292
131	0	1	4	4	4	4	3	1	12	9	3	0	0	21
132	6	77	86	33	93	69	13	14	193	198	87	0	0	391
133	5	24	42	26	53	33	18	12	107	106	60	0	0	213
134														
135														
136A	0	2	3	4	18	8	8	1	22	22	11	0	0	44
136B	4	45	42	13	65	30	11	11	107	114	47	0	0	221
138A	2	18	36	16	64	25	2	4	81	86	44	0	0	167
138A1	9	64	39	15	132	27	7	4	147	150	74	0	0	297
138A2	4	30	42	9	47	21	5	4	92	70	33	0	0	162
138B														
138C	3	35	26	12	48	14	4	2	79	65	27	0	0	144
138D	3	8	6	4	41	13	3	5	31	52	24	0	0	83
138E	2	13	16	8	37	13	3	3	47	48	25	0	0	95
138F	4	47	34	21	98	40	13	6	129	134	65	0	0	263
138G														
138HJ	2	29	30	12	48	18	2	7	72	76	36	0	0	148
139A	3	33	31	10	58	30	11	11	83	104	45	0	0	187
139B	1	9	19	7	28	19	6	3	47	45	15	0	0	92
139C	3	10	5	1	31	8	5	4	33	34	16	0	0	67
139D	7	55	79	43	208	98	42	24	252	304	149	0	0	556
139D1	0	6	3	1	19	9	1	0	19	20	10	0	0	39
~~149~~	~~4~~	~~21~~	~~19~~	~~11~~	~~126~~	~~41~~	~~29~~	~~16~~	~~120~~	~~147~~	~~75~~	~~2~~	~~24~~	~~267~~
~~TOTALS~~	~~94~~	~~801~~	~~890~~	~~404~~	~~1808~~	~~876~~	~~329~~	~~212~~	~~2641~~	~~2773~~	~~1346~~	~~2~~	~~24~~	~~5414~~
149	4	21	19	11	126	41	29	16	120	147	75	2	24	267
TOTALS	90	780	871	393	1682	835	300	196	2521	2626	1271	0	0	5147

TRANS. TO V6

POPULATION DISTRIBUTION

TABLE II

CENSUS TRACT W-3-A

WEST ROXBURY

BLOCK	0 TO 1	1 TO 7	8 TO 16	17 TO 21	22 TO 40	41 TO 55	56 TO 65	66 AND UP	SEX M	SEX F	FAM.	QUA-SI FAM.	Q.F. POP.	TOT-AL POP.
137														
159	0	2	8	130	858	867	509	401*	1153	1635	3	3	2772	2788
162A														
163-164	0	6	4	4	10	4	3	5	17	19	9	0	0	36
165A	0	3	0	0	5	1	1	2	3	9	4	0	0	12
165A1	6	31	33	27	170	66	40	19	157	235	75	1	56	392
165A2	7	58	75	43	188	80	37	21	227	282	125	0	0	509
165A3	8	41	75	37	178	82	40	18	241	238	125	0	0	479
165A4	1	7	12	3	13	8	3	1	28	20	10	0	0	48
165A5	2	13	7	6	21	9	4	4	29	37	17	0	0	66
165A6	0	0	0	1	4	6	1	2	7	7	3	0	0	14
165B	5	69	74	36	192	74	38	21	229	280	115	0	0	509
165C	0	7	6	4	15	10	1	0	22	21	8	0	0	43
165D	7	51	70	38	179	92	46	39	258	264	114	0	0	522
165E	3	25	34	17	48	32	9	4	84	88	39	0	0	172
167	0	13	11	10	25	14	5	5	34	49	18	0	0	83
167B	2	8	14	8	38	14	10	3	40	57	28	0	0	97
167C	1	13	11	8	32	22	5	8	48	52	27	0	0	100
167D	5	34	53	32	149	92	40	25*	206	225	111	0	0	431
167E	4	30	26	7	62	21	2	6	78	80	38	0	0	158
167F	5	14	8	8	39	10	4	1	42	47	26	0	0	89
167G	0	2	12	5	14	14	2	4	24	29	12	0	0	53
167H	0	3	3	6	24	18	11	3	36	32	23	0	0	68
167J														
170C2	5	56	92	25	136	70	16	14	208	206	105	0	0	414
170D	4	35	34	11	137	54	24	10	133	176	89	0	0	309
192A	1	23	30	13	87	43	18	10	114	111	54	0	0	225
192B	1	14	34	7	40	19	8	4	64	63	25	0	0	127
192C	0	5	17	14	38	29	9	6	60	58	26	0	0	118
192D	6	26	73	34	109	65	33	18	173	191	62	0	0	364
192E	0	14	18	11	58	38	19	5	75	88	38	0	0	163
192F	0	7	8	3	24	14	10	2	27	41	17	0	0	68
192G	2	8	6	1	18	9	1	0	24	21	11	0	0	45

CENSUS TRACT W-3-A (Con't)

BLOCK	0 TO 1	1 TO 7	8 TO 16	17 TO 21	22 TO 40	41 TO 55	56 TO 65	66 AND UP	SEX		FAM.	QUA-SI FAM.	Q.F. POP.	TOT-AL POP.
									M	F				
192H	0	12	11	5	24	10	3	0	27	38	15	0	0	65
192J	1	6	9	2	16	17	5	3	27	32	17	0	0	59
192K	0	15	18	10	71	25	22	8*	69	102	51	0	0	171
192L	0	6	5	1	33	6	4	0	24	31	16	0	0	55
192M	1	1	5	1	13	7	4	2	12	22	8	0	0	34
192N	3	6	19	6	40	38	12	7	59	72	38	0	0	131
FPark	0	0	0	0	0	2	0	0	2	0	2	0	0	2
TOTALS	80	664	915	574	3108	1982	999	681	4061	4958	1504	4	2828	9019

* - 16 Unknown Ages

POPULATION DISTRIBUTION

TABLE II

CENSUS TRACT W-3-B

WEST ROXBURY.

BLOCK	0 TO 1	1 TO 7	8 TO 16	17 TO 21	22 TO 40	41 TO 55	56 TO 65	66 AND UP	SEX M	SEX F	FAM.	QUA-SI FAM.	Q.F. POP.	TOT-AL POP.
184B	3	16	19	5	52	22	7	10	68	66	34	0	0	134
185A	0	6	8	3	13	7	0	5	18	24	12	0	0	42
185B	11	68	105	63	205	108	36	30	307	319	145	0	0	626
185B1	0	0	3	0	8	1	2	0	8	6	4	0	0	14
196	0	30	27	12	35	29	10	14	73	84	35	0	0	157
198A	0	5	16	12	12	22	2	7	34	42	18	0	0	76
198B	1	11	16	9	26	13	8	4	46	42	21	0	0	88
198C	1	6	12	1	12	4	2	2	18	22	10	0	0	40
199A														
199B	0	0	1	0	1	7	2	0	6	5	3	0	0	11
200	3	25	24	13	46	33	13	5	86	76	37	0	0	162
203	2	13	10	2	47	11	7	8	53	47	30	0	0	100
205	3	22	32	14	45	16	10	7	68	81	33	0	0	149
TOTALS	24	202	273	134	502	273	99	92	785	814	382	0	0	1599

POPULATION DISTRIBUTION

TABLE II

CENSUS TRACT W-4-A

WEST ROXBURY.

BLOCK	0 TO 1	1 TO 7	8 TO 16	17 TO 21	22 TO 40	41 TO 55	56 TO 65	66 AND UP	SEX M	SEX F	FAM.	QUA-SI FAM.	Q.F. POP.	TOT-AL POP.
170D2	1	6	15	4	13	10	3	3	22	33	12	0	0	55
186A	2	11	29	9	38	28	7	5	56	73	28	0	0	129
186B	1	5	2	0	15	5	6	4	20	18	12	0	0	38
186C	4	95	125	48	163	79	21	18	281	272	118	0	0	553
186C1														
186C2														
186C3														
186C4														
186C5	0	16	11	12	22	10	3	1	44	31	16	0	0	75
186C6														
187	0	0	3	2	1	2	0	0	5	3	1	0	0	8
188A	1	11	12	4	23	10	0	2	33	30	15	0	0	63
188A2	1	11	11	2	24	8	5	0	27	35	15	0	0	62
188A3	4	12	24	16	28	21	7	3	57	58	25	0	0	115
188B	3	72	79	27	95	62	13	14	188	177	77	0	0	365
188C	0	2	3	0	8	1	1	1	7	9	6	0	0	16
189-190	9	39	26	17	70	31	20	6	102	116	52	0	0	218
191	1	1	8	7	23	15	5	3	29	34	19	0	0	63
192A2	1	4	6	9	14	8	2	0	19	25	10	0	0	44
192A3	2	11	18	2	47	19	5	3	53	54	29	0	0	107
192E2	0	4	13	3	13	14	5	10	26	36	17	0	0	62
193	1	11	11	8	18	12	15	2	35	43	18	0	0	78
193A	0	12	10	4	22	9	7	2	30	36	14	0	0	66
193B	0	2	0	0	2	1	0	0	3	2	1	0	0	5
193C	0	5	12	3	20	7	1	0	26	22	10	0	0	48
193D														
193E														
194	0	15	27	12	32	17	7	7	62	55	26	0	0	117
194A														
195	0	1	4	1	10	7	4	2	10	19	9	0	0	29
TOTALS	31	346	449	190	701	376	137	86	1135	1181	530	0	0	2316

POPULATION DISTRIBUTION

TABLE II

CENSUS TRACT W-4-B

WEST ROXBURY.

BLOCK	0 TO 1	1 TO 7	8 TO 16	17 TO 21	22 TO 40	41 TO 55	56 TO 65	66 AND UP	SEX M	SEX F	FAM.	QUA-SI FAM.	Q.F. POP.	TOT-AL POP.
170E														
170A	4	25	48	19	80	30	15	4*	120	106	45	0	0	226
170B	0	9	12	3	18	9	10	3	29	35	14	0	0	64
170C	5	79	82	29	172	89	18	10	250	234	117	0	0	484
170C3	5	26	33	14	82	54	14	8	114	122	48	0	0	236
170C4	0	22	12	6	57	28	13	7	69	76	40	0	0	145
170C5	4	7	10	5	23	13	9	4	32	43	15	0	0	75
170C6	0	47	31	9	96	40	10	6	125	114	65	0	0	239
170C7	3	18	14	6	67	13	9	7	66	71	44	0	0	137
170C8	10	60	71	38	163	92	24	8*	232	235	122	0	0	467
170C9	1	5	4	5	5	10	4	2	18	18	9	0	0	36
170C10	1	9	12	4	18	19	7	4*	37	38	18	0	0	75
171	2	35	45	17	92	59	13	26	133	156	71	0	0	289
172	0	6	21	12	35	17	18	6	51	64	27	0	0	115
173	0	9	14	12	39	19	17	6	63	53	30	0	0	116
174	1	6	10	2	15	22	15	10	36	45	26	0	0	81
175	1	6	6	2	20	11	5	3	29	25	13	0	0	54
176	0	21	16	5	41	12	2	1	47	51	19	0	0	98
177	0	7	13	6	37	16	8	8	45	50	24	0	0	95
178	1	8	18	9	29	12	3	3	42	41	19	0	0	83
179	2	2	6	4	24	15	11	3	30	37	19	0	0	67
180	0	10	18	9	25	18	12	3	47	48	23	0	0	95
181A	3	23	50	28	97	46	25	17	126	163	62	0	0	289
181B	0	6	18	13	25	23	9	4	53	45	21	0	0	98
182	0	3	6	3	31	16	9	1	27	42	17	1	11	69
183	2	24	33	25	45	39	10	7	80	105	41	0	0	185
184A	2	17	21	15	46	24	12	7	69	75	28	0	0	144
184A2	0	0	1	2	9	4	5	0	10	11	6	0	0	21
206B	0	13	12	3	28	7	9	3	39	36	18	0	0	75
207	4	37	25	7	74	18	7	9	97	84	37	0	0	181
208	1	17	30	12	34	24	7	3	67	61	26	0	0	128
209	2	31	50	28	103	79	26	13	150	182	92	0	0	332
210	3	21	25	20	70	36	15	8	84	114	45	0	0	198
211A	1	53	43	24	122	61	37	20	187	174	92	0	0	361

CENSUS TRACT W-4-B (Con't)

BLOCK	0 TO 1	1 TO 7	8 TO 16	17 TO 21	22 TO 40	41 TO 55	56 TO 65	66 AND UP	SEX M	SEX F	FAM.	QUA-SI FAM.	Q.F. POP.	TOT-AL POP.
211A1	0	8	6	2	18	18	4	0	30	26	16	0	0	56
211B	0	6	5	3	18	9	10	2	23	30	14	0	0	53
211C	0	1	3	1	10	4	1	2	10	12	5	0	0	22
225A	2	19	26	8	46	20	10	4	69	66	34	0	0	135
225B	3	7	11	7	33	12	8	7	41	47	21	0	0	88
226	2	30	44	19	53	33	9	8	98	100	43	0	0	198
227	3	19	21	7	33	26	6	6	56	65	29	0	0	121
228	0	5	10	2	10	10	2	1	18	22	9	0	0	40
229	0	14	14	7	30	10	3	3	34	47	18	0	0	81
229A														
231	4	4	2	2	21	4	3	1	19	22	10	0	0	41
232	1	15	13	10	41	6	10	4	49	51	24	0	0	100
233	0	9	16	4	20	20	4	2	34	41	19	0	0	75
234	2	18	20	10	40	24	13	4	66	65	31	0	0	131
235	0	10	14	11	36	34	14	8	61	66	37	0	0	127
286	0	4	4	2	7	10	6	3	19	17	9	0	0	36
290A	3	31	38	10	81	47	11	14	121	114	51	0	0	235
290B	5	43	49	28	129	73	34	20	186	195	104	0	0	381
290C	6	47	67	25	113	71	17	21	189	178	59	0	0	367
290C2														
290D1	6	42	52	33	97	99	43	16	191	197	101	0	0	388
290D2	0	6	10	11	34	20	8	4	45	48	23	0	0	93
290D3	0	6	7	10	23	21	12	5	39	45	19	0	0	84
291A	0	8	16	6	28	11	7	4	38	42	16	0	0	80
291A1	2	3	9	7	16	11	8	2	35	23	13	0	0	58
291A2														
291B	1	9	10	2	24	18	10	5	42	37	21	0	0	79
TOTALS	98	1026	1277	623	2783	1586	661	370	4117	4310	2019	1	11	8427

* - 3 Unknown Ages

POPULATION DISTRIBUTION

TABLE II

CENSUS TRACT W-5

WEST ROXBURY.

BLOCK	0 TO 1	1 TO 7	8 TO 16	17 TO 21	22 TO 40	41 TO 55	56 TO 65	66 AND UP	SEX M	SEX F	FAM.	QUA-SI FAM.	Q.F. POP.	TOT-AL POP.
192A1														
212	1	13	19	11	20	33	14	5	61	55	36	0	0	116
213	2	11	22	8	37	32	18	9	62	77	36	0	0	139
214	0	7	24	19	61	44	16	9*	85	96	50	0	0	181
169A3														
215A	0	0	2	0	5	2	3	5	12	5	6	0	0	17
215B	2	8	21	16	68	33	20	28	101	95	49	0	0	196
215C	0	37	39	25	74	62	12	9	126	132	63	0	0	258
215D	3	23	51	25	108	60	26	18	152	162	76	0	0	314
215D1														
215D2														
215E	0	25	24	17	63	29	9	8	80	95	37	0	0	175
215F	2	13	9	3	33	19	7	1	47	40	24	0	0	87
215G	0	3	2	0	12	7	0	3*	15	15	10	0	0	30
215H	1	7	21	9	32	29	8	6*	51	63	31	0	0	114
215I	3	16	20	4	48	17	14	12	66	68	32	0	0	134
215I1	0	0	3	0	2	2	0	0	4	3	2	0	0	7
215I2	0	9	10	12	29	24	14	5	53	50	24	0	0	103
215K	1	2	7	2	26	19	6	8	30	41	22	0	0	71
216A														
216B	0	8	20	10	39	28	16	11*	65	68	32	0	0	133
217	1	13	27	7	27	19	11	5	51	59	22	0	0	110
218	4	14	42	15	82	37	20	11	112	113	62	0	0	225
219	1	3	8	5	23	11	12	5	32	36	18	0	0	68
221	0	0	3	2	1	7	1	3	9	8	5	0	0	17
222	0	18	32	17	54	34	11	12	88	90	42	0	0	178
223	0	11	13	6	35	20	20	7	53	59	31	0	0	112
236	2	13	21	11	58	32	22	18	88	89	48	0	0	177
237A	1	9	6	6	24	19	12	11	37	51	24	0	0	88
237B	3	21	22	12	50	20	17	8	74	79	38	0	0	153
238A	1	12	7	4	24	13	4	9	39	35	18	0	0	74
238B	1	15	14	12	46	23	10	7	60	68	33	0	0	128
239A	0	6	9	6	37	32	4	6	49	51	29	0	0	100
239B	1	22	14	13	42	17	9	5	62	61	27	0	0	123

CENSUS TRACT W-5 (Con't)

BLOCK	0 TO 1	1 TO 7	8 TO 16	17 TO 21	22 TO 40	41 TO 55	56 TO 65	66 AND UP	SEX M	SEX F	FAM.	QUA-SI FAM.	Q.F. POP.	TOT-AL POP.
239C	1	7	15	8	30	18	17	7	45	58	25	0	0	103
239C2	5	29	51	19	103	66	26	14	138	175	84	0	0	313
239D	2	7	16	7	39	7	7	12	44	53	22	0	0	97
239E	0	10	11	6	33	23	10	4	42	55	27	0	0	97
239F	1	13	9	9	39	23	10	6	53	57	28	0	0	110
239G	1	22	14	11	54	39	28	12	85	96	53	0	0	181
239G2	0	6	8	2	28	19	14	6	36	47	15	0	0	83
239H	1	11	17	10	41	28	21	13	57	85	37	0	0	142
239I	0	9	19	14	82	36	21	19	92	108	45	0	0	200
239J	0	16	30	26	75	47	17	12	97	126	56	0	0	223
239K	0	1	7	4	38	30	14	12*	50	58	32	0	0	108
To W1B ← ~~239K2~~	~~0~~	~~2~~	~~3~~	~~0~~	~~4~~	~~0~~	~~1~~	~~0~~	~~7~~	~~3~~	~~3~~	~~0~~	~~0~~	~~10~~
239L	0	16	24	14	45	43	20	19	82	99	44	0	0	181
239M	0	4	18	19	28	25	8	12	58	56	26	0	0	114
239N	0	6	2	3	10	3	3	3	16	14	7	0	0	30
240	0	22	28	16	45	15	13	6*	73	77	25	0	0	150
241	0	6	3	0	23	12	5	2	26	25	15	0	0	51
242	0	10	15	7	28	19	5	10	44	50	17	0	0	94
243	1	10	7	12	45	26	6	8	55	60	31	0	0	115
244	0	0	0	0	4	0	2	2	4	4	3	0	0	8
245														
246	0	4	4	2	16	14	4	6*	22	31	25	0	0	53
247	1	12	20	10	39	18	5	1	58	48	23	0	0	106
248	0	9	23	13	43	31	8	9	76	60	26	0	0	136
249	1	7	16	9	31	19	10	4	47	50	20	0	0	97
250	1	2	12	1	10	8	1	1	21	15	10	0	0	36
251	3	5	10	2	18	7	2	0	24	23	22	0	0	47
252	2	9	9	5	34	9	7	12	36	51	23	0	0	87
253	1	17	11	10	52	20	13	17	72	69	33	0	0	141
254	0	13	27	15	32	19	10	2	60	58	24	0	0	118
255A1	0	0	0	0	2	2	0	3	3	4	4	0	0	7
To W6C ← ~~255B~~	~~1~~	~~6~~	~~4~~	~~3~~	~~18~~	~~6~~	~~6~~	~~3~~	~~20~~	~~27~~	~~7~~	~~0~~	~~0~~	~~47~~
258A3	0	12	18	16	36	20	14	11	67	60	27	0	0	127
258A4	0	4	6	5	8	16	4	5	25	23	13	0	0	48
258A5	0	6	2	0	8	8	6	3	14	19	6	0	0	33
To W6C ← ~~258A6~~	~~0~~	~~2~~	~~6~~	~~5~~	~~11~~	~~15~~	~~6~~	~~6~~	~~19~~	~~32~~	~~15~~	~~0~~	~~0~~	~~51~~

CENSUS TRACT W-5 (Con't)

BLOCK	0 TO 1	1 TO 7	8 TO 16	17 TO 21	22 TO 40	41 TO 55	56 TO 65	66 AND UP	SEX M	SEX F	FAM.	QUA-SI FAM.	Q.F. POP.	TOT-AL POP.
258A7	0	7	14	3	12	12	3	2	29	24	14	0	0	53
258A8	1	5	13	3	20	7	8	1	25	33	14	0	0	58
258A9	2	14	23	8	29	19	4	3	53	49	23	0	0	102
To WGC ← 258A10	0	0	2	2	12	15	4	15*	19	32	17	0	0	51
258A11	1	5	12	7	10	18	2	2	26	31	13	0	0	57
258A12	5	33	37	8	59	22	8	5	91	86	38	0	0	177
258A13	0	15	24	14	53	29	13	7	73	82	35	0	0	155
To WGC. 258A7K	0	3	6	9	36	25	25	7*	51	63	35	0	0	114
258A7K2	2	18	15	5	38	24	11	9	48	74	31	0	0	122
258A7K3	1	8	7	3	20	13	3	3	31	27	15	0	0	58
258A7K4	1	7	6	2	13	8	8	2	21	26	12	0	0	47
258A7K5	0	0	3	1	2	5	1	0	5	7	3	0	0	12
258B	4	21	17	10	57	26	19	8	81	81	35	0	0	162
258C	3	18	15	16	44	28	7	5	68	68	36	0	0	136
258D	1	10	8	13	30	23	7	2	46	48	22	0	0	94
258E	2	11	12	6	32	16	10	1	48	42	24	0	0	90
258F	3	4	6	8	8	7	2	0	17	21	7	0	0	38
258G	1	3	5	1	10	5	2	1	12	16	7	0	0	28
To WGC. 259	0	5	20	11	34	22	13	15	60	60	30	0	0	120
261	0	2	5	4	23	16	19	15*	27	58	24	0	0	85
262	2	4	9	4	52	21	9	7	41	67	43	0	0	108
263	0	6	7	12	36	25	14	9	43	66	26	0	0	109
269I	0	0	2	0	4	0	0	0	3	3	2	0	0	6
269J	1	23	26	11	53	21	8	4	76	71	34	0	0	147
269J2	0	5	11	8	23	12	4	1	34	30	11	0	0	64
269J3	3	24	47	16	53	39	6	10	97	101	35	0	0	198
269J4	0	9	6	6	17	12	4	1	30	25	11	0	0	55
269J5	1	2	4	2	11	7	2	2	17	14	9	0	0	31
To WGD. 269K	0	3	4	0	3	1	0	1	6	6	2	0	0	12
269L														
269M	0	0	0	1	2	0	1	0	2	2	1	0	0	4
269N	0	1	0	2	2	1	1	0	4	3	1	0	0	7
2690	3	96	99	38	235	145	39	52	328	379	152	1	38	707
26902	0	4	2	6	9	9	2	0	20	12	8	0	0	32
26903														
26904														

CENSUS TRACT W-5 (Con't)

BLOCK	0 TO 1	1 TO 7	8 TO 16	17 TO 21	22 TO 40	41 TO 55	56 TO 65	66 AND UP	SEX M	SEX F	FAM.	QUA-SI FAM.	Q.F. POP.	TOT-AL POP.
To W6D ← ~~269011~~	~~0~~	~~8~~	~~4~~	~~2~~	~~19~~	~~8~~	~~5~~	~~1~~	~~24~~	~~23~~	~~12~~	~~0~~	~~0~~	~~47~~
~~270A~~	~~0~~	~~3~~	~~5~~	~~5~~	~~12~~	~~10~~	~~2~~	~~4*~~	~~23~~	~~20~~	~~10~~	~~0~~	~~0~~	~~43~~
To W6C ← ~~270A2~~	~~0~~	~~4~~	~~6~~	~~5~~	~~28~~	~~5~~	~~6~~	~~8*~~	~~26~~	~~38~~	~~18~~	~~0~~	~~0~~	~~64~~
~~270B~~	~~1~~	~~8~~	~~4~~	~~5~~	~~6~~	~~6~~	~~2~~	~~0~~	~~17~~	~~15~~	~~6~~	~~0~~	~~0~~	~~32~~
289A	2	22	58	23	102	60	14	13	153	141	72	0	0	294
289B	0	6	25	13	57	33	21	10	85	80	40	0	0	165
289C	7	56	86	33	217	76	32	31	261	277	130	1	7	538
289C1														
~~TOTALS~~	~~99~~	~~1127~~	~~1632~~	~~886~~	~~3795~~	~~2246~~	~~1021~~	~~763~~	~~5553~~	~~6041~~	~~2858~~	~~2~~	~~45~~	~~11594~~
TRANSFERED BLOCKS	16	253	313	168	776	471	202	175*	1099	1284	573	1	38	2383
TOTALS.	83	874	1319	718	3019	1775	819	588	4454	4757	2285	1	7	9211

* - ~~25~~ 16 Unknown Ages

9 UNKNOWN AGES TRANS TO W6C.

POPULATION DISTRIBUTION

TABLE II

CENSUS TRACT W-6-A

WEST ROXBURY.

BLOCK	0 TO 1	1 TO 7	8 TO 16	17 TO 21	22 TO 40	41 TO 55	56 TO 65	66 AND UP	SEX M	SEX F	FAM.	QUA-SI FAM.	Q.F. POP.	TOT-AL POP.
85D	0	3	6	1	17	12	2	3	23	21	11	0	0	44
85D1	0	0	0	0	1	2	0	0	1	2	1	0	0	3
85G	0	3	1	0	15	5	2	3	16	13	8	0	0	29
85G1	1	7	5	1	18	12	3	3	22	28	14	0	0	50
85G2	1	12	10	0	18	5	4	0	27	23	11	0	0	50
85G3	0	4	5	2	4	4	0	1	13	7	4	0	0	20
85G4														
85G5														
85G6	0	4	1	0	3	3	0	0	5	6	3	0	0	11
85G7														
85G8														
85G9	1	8	11	4	16	10	2	1	26	27	10	0	0	53
85G10	2	10	8	5	22	9	6	1	30	33	15	0	0	63
85G11	0	10	15	6	42	27	4	4	44	64	28	0	0	108
85G12	0	2	0	1	13	1	6	0	11	12	7	0	0	23
85G13														
85G14	0	0	0	0	0	1	0	1	1	1	1	0	0	2
85H	0	8	3	3	38	4	11	2	35	34	18	0	0	69
85H1														
85I	0	2	6	1	21	8	3	1	20	22	11	0	0	42
85I1	0	0	0	0	8	3	0	0	4	7	2	0	0	11
86A	0	16	18	6	45	43	16	7	74	77	51	0	0	151
86A1														
86A2														
86B	0	4	11	5	12	15	6	5	31	27	13	0	0	58
86E	2	30	30	6	67	31	7	5	85	93	45	0	0	178
86F	0	14	19	6	57	20	13	16	70	75	43	0	0	145
86G	1	18	30	6	57	49	16	11	94	94	57	0	0	188
86J	0	14	24	4	42	18	7	10	57	62	29	0	0	119
86J2														
86J3	0	7	6	0	16	1	1	0	13	18	6	0	0	31
86J4	0	8	9	3	23	12	4	4	28	35	18	0	0	63
86J5	0	11	15	5	15	16	0	1	27	36	15	0	0	63
86J6														

CENCUS TRACT W-6-A (Con't)

BLOCK	0 TO 1	1 TO 7	8 TO 16	17 TO 21	22 TO 40	41 TO 55	56 TO 65	66 AND UP	SEX		FAM	QUA-SI FAM.	Q.F. POP.	TOT-AL POP.
									M	F				
86J7														
86K	0	14	16	6	27	20	11	3	46	51	25	0	0	97
86L	1	10	12	5	26	14	7	4	40	39	21	0	0	79
86M	1	2	3	7	20	33	5	4	38	37	22	0	0	75
87														
87A1														
87A2														
87A3	0	0	0	0	1	3	0	0	2	2	2	0	0	4
87A4														
87A7														
88	0	0	0	0	3	1	1	0	3	2	1	0	0	5
89A	0	0	3	0	3	1	0	0	3	4	2	0	0	7
89A1	0	0	0	0	4	0	2	0	3	3	3	0	0	6
89B	0	0	3	0	3	1	2	0	7	2	2	0	0	9
89B1														
89C	0	1	2	0	1	2	0	1	4	3	2	0	0	7
89C1														
89D	0	0	0	2	1	2	0	2	4	3	2	0	0	7
89D1	0	1	2	0	0	1	0	0	1	3	1	0	0	4
89E	0	5	3	0	13	11	1	0	16	17	9	0	0	33
89F	0	8	7	1	11	5	2	0	17	17	7	0	0	34
89G	1	7	6	3	16	12	1	1	25	22	12	0	0	47
89H	0	2	4	0	15	9	4	0	16	18	8	0	0	34
89I														
89J	0	8	1	2	13	7	3	0	15	19	9	0	0	34
89K	0	7	8	2	12	6	1	2	16	22	9	0	0	38
89L	0	2	4	2	5	4	0	0	7	10	4	0	0	17
89M	3	9	6	2	15	5	2	0	22	20	9	0	0	42
89N	0	0	0	0	2	5	0	2	3	6	2	0	0	9
89O	0	1	1	0	5	1	1	0	5	4	3	0	0	9
89P	0	7	2	2	12	11	1	5	20	20	11	0	0	40
89Q	0	0	2	1	1	3	0	0	3	4	2	0	0	7
89R	1	4	1	3	16	15	2	1	20	23	13	0	0	43
89S	1	8	4	0	14	3	1	0	16	15	8	0	0	31
89T	0	2	7	6	15	13	3	0	22	24	8	0	0	46
89U	0	5	6	1	8	4	0	0	12	12	6	0	0	24

CENSUS TRACT W-6-A (Con't)

BLOCK	0 TO 1	1 TO 7	8 TO 16	17 TO 21	22 TO 40	41 TO 55	56 TO 65	66 AND UP	SEX		FAM.	QUA-SI FAM.	Q.F. POP.	TOT-AL POP.
									M	F				
89V	2	12	14	5	25	12	3	3	38	38	19	0	0	76
89W	1	7	2	1	12	6	2	0	13	18	8	0	0	31
94	1	7	4	3	18	14	1	5	25	28	13	0	0	53
95	0	23	25	7	41	32	17	16*	71	96	37	0	0	167
97A1	1	5	5	6	38	25	12	20*	52	62	32	0	0	114
97A2	0	9	2	0	14	0	1	0	14	12	7	0	0	26
97A3	0	0	3	0	2	2	0	0	4	3	2	0	0	7
97A4	6	33	34	6	78	38	7	3	97	108	53	0	0	205
97A5	0	5	17	8	37	25	11	6	54	55	29	0	0	109
97A6	1	20	15	6	48	21	9	2	64	58	33	0	0	122
97A7	4	33	36	15	55	30	11	11	107	88	39	0	0	195
97A8	1	4	10	6	19	13	0	0	22	31	14	0	0	53
97A9														
97C	2	12	20	6	27	29	13	12*	55	69	32	0	0	124
98A1	4	23	34	14	41	28	14	7	77	88	32	1	22	165
98C	0	2	4	1	7	2	1	2	10	9	5	0	0	19
98D	0	14	11	4	34	12	6	0	37	44	21	0	0	81
98E	1	9	4	3	22	6	2	1	21	27	13	0	0	48
98F	0	5	3	0	14	3	7	1	17	16	8	0	0	33
TOTALS	40	521	579	201	1364	801	280	193	1921	2069	1021	1	22	3990

* - 11 Unknown Ages

POPULATION DISTRIBUTION

TABLE II

CENSUS TRACT W-6-B

WEST ROXBURY.

BLOCK	0 TO 1	1 TO 7	8 TO 16	17 TO 21	22 TO 40	41 TO 55	56 TO 65	66 AND UP	SEX M	SEX F	FAM.	QUA-SI FAM.	Q.F. POP.	TOT-AL POP.
78B	0	1	4	2	3	3	0	1	6	8	4	0	0	14
79A	0	2	4	6	10	5	3	1	14	17	7	0	0	31
79A2	0	2	1	1	8	2	1	0	6	9	4	0	0	15
79B1	1	6	5	3	24	9	6	4	24	34	21	0	0	58
79B2	0	2	7	4	14	10	5	6	22	26	12	0	0	48
80	0	6	9	3	10	5	0	0	16	17	7	0	0	33
81														
82A	0	4	4	2	5	5	3	6	13	16	7	0	0	29
82A1														
82B	2	12	11	5	30	21	10	3	42	52	24	0	0	94
82B1	1	7	7	5	18	16	9	5	25	43	18	0	0	68
82B2	2	10	29	20	38	41	9	12	76	85	37	0	0	161
82C	2	17	30	23	61	56	22	20	95	136	61	0	0	231
82D	7	11	10	7	74	25	25	15	76	98	55	0	0	174
82E	1	18	17	7	41	35	7	6	62	70	36	0	0	132
82F	0	7	20	7	39	29	13	7*	55	68	36	0	0	123
82G	1	12	5	4	21	11	8	8	29	41	17	0	0	70
82H	2	27	29	10	77	38	15	4	97	105	47	0	0	202
82J	0	3	8	5	15	25	8	1	26	39	19	0	0	65
82K	2	12	4	3	39	13	10	1	44	40	25	0	0	84
82L	0	9	28	1	35	17	5	3	48	50	22	0	0	98
82M	0	8	22	7	35	20	3	4	48	51	22	0	0	99
82N	0	6	12	1	18	11	4	8	25	35	16	0	0	60
82O	0	10	2	3	21	17	4	3	31	29	16	0	0	60
82P	1	5	13	4	21	16	6	0	31	35	17	0	0	66
82R	1	5	4	3	15	10	5	2*	26	22	12	0	0	48
82S	0	5	4	4	16	9	4	3	21	24	12	0	0	45
82T	0	1	3	5	7	17	2	4	17	22	10	0	0	39
83A	1	7	3	5	33	19	11	11	35	55	26	0	0	90
83B	3	13	15	14	59	37	25	18	87	97	51	0	0	184
84	2	19	19	18	47	46	35	11	83	114	58	0	0	197
85A	1	4	15	5	33	33	11	30	53	79	33	0	0	132
85A5-A6														
85B	0	10	11	3	25	14	0	1	31	33	16	0	0	64

CENSUS TRACT W-6-B (Con't)

BLOCK	0 TO 1	1 TO 7	8 TO 16	17 TO 21	22 TO 40	41 TO 55	56 TO 65	66 AND UP	SEX M	SEX F	FAM.	QUA-SI FAM.	Q.F. POP.	TOT-AL POP.
85B1	0	5	10	15	29	19	7	6	43	48	20	0	0	91
85B2	2	11	9	6	24	19	7	8	41	45	21	0	0	86
85C	0	14	13	12	29	29	18	25	58	82	29	1	10	140
85E	0	4	7	9	8	15	6	6	23	32	12	0	0	55
85F	0	9	8	6	21	5	9	3	32	29	11	0	0	61
85J1	0	4	17	6	13	11	4	4*	26	34	14	0	0	60
85J2	0	12	11	8	19	22	3	7	30	52	18	0	0	82
85J3	0	0	3	2	7	2	2	1	7	10	5	0	0	17
85J4	0	0	0	0	9	1	6	4	9	11	5	0	0	20
85K	0	1	4	2	6	4	5	6	12	16	9	0	0	28
85L1	1	11	25	14	42	45	28	18	83	101	42	0	0	184
85L2	0	3	8	5	24	18	13	1	32	40	18	0	0	72
85L3	0	2	14	4	6	10	9	4	22	27	12	0	0	49
85M	0	1	0	0	6	9	6	9	14	17	10	0	0	31
90A	3	20	20	9	43	25	9	6	67	68	32	0	0	135
90B	0	7	22	19	59	31	23	12	85	88	45	0	0	173
90B1	0	5	8	1	18	19	5	4	28	32	17	0	0	60
91	0	4	8	7	22	18	10	6	40	35	21	0	0	75
91A	0	2	8	4	18	17	10	6	30	35	19	0	0	65
92	4	12	12	9	27	18	8	5	54	41	23	0	0	95
93	0	5	10	4	18	11	1	13	21	41	16	0	0	62
96	0	20	29	20	61	30	9	12	85	96	42	0	0	181
97	3	31	41	15	104	59	32	20	142	163	77	0	0	305
97B	5	8	13	7	49	20	11	7	55	65	33	0	0	120
97B1	0	2	3	3	10	10	1	1	12	18	7	0	0	30
97D	1	10	5	0	12	12	3	1	18	26	11	0	0	44
97D1	1	8	4	4	16	13	1	3	26	24	13	0	0	50
97D2	1	6	5	3	22	9	2	1	20	29	14	0	0	49
97D3	2	14	13	3	21	17	2	0	38	34	18	0	0	72
97D4	0	7	5	1	16	3	3	0	17	18	11	0	0	35
TOTALS	53	499	690	388	1651	1136	522	397	2434	2907	1373	1	10	5341

* - 5 Unknown Ages

POPULATION DISTRIBUTION

TABLE II

CENSUS TRACT W-6-C

WEST ROXBURY

BLOCK	0 TO 1	1 TO 7	8 TO 16	17 TO 21	22 TO 40	41 TO 55	56 TO 65	66 AND UP	SEX M	SEX F	FAM.	QUA-SI FAM.	Q.F. POP.	TOT-AL POP.
255B1	0	0	0	0	0	0	0	1	0	1	1	0	0	1
256	0	3	2	4	12	16	5	5	17	30	14	0	0	47
257A	0	7	17	7	18	34	9	12	46	58	30	0	0	104
257B	1	4	9	8	25	20	20	14	47	54	27	0	0	101
257C	0	0	0	5	21	11	14	10	29	32	16	0	0	61
257D	0	0	4	6	21	28	14	13	35	51	21	0	0	86
257E	0	7	7	2	17	11	7	2	22	31	14	0	0	53
257F	1	3	18	10	28	19	22	9*	48	69	34	0	0	117
258A	0	4	11	1	25	14	9	10	31	43	20	0	0	74
258A2	1	3	4	2	4	2	0	2	7	11	3	0	0	18
258L	0	10	10	5	24	11	4	2	37	29	14	0	0	66
258M	0	6	12	3	21	15	3	3	30	33	17	0	0	63
258N	0	7	7	2	12	9	4	2	25	18	10	0	0	43
258O	1	3	8	5	17	8	7	2	24	27	13	0	0	51
258P	1	15	5	2	37	6	6	6	38	40	23	0	0	78
258P1	0	11	12	8	24	20	8	5	33	55	27	0	0	88
258P2	1	11	6	4	15	13	1	2	26	27	7	0	0	53
258P3	0	2	2	3	4	3	0	0	5	9	3	0	0	14
260	0	26	30	9	69	34	19	40*	105	132	63	0	0	237
263A	0	6	6	5	17	19	9	1	29	34	20	0	0	63
264														
264A	0	10	12	10	22	20	7	7	37	51	20	0	0	88
264B	0	18	21	5	32	14	1	2	47	46	22	0	0	93
264C	0	3	2	1	6	4	1	1	9	9	4	0	0	18
265A1	0	2	9	4	4	12	6	2	21	18	10	0	0	39
265A2	0	3	11	4	12	18	4	4	28	28	15	0	0	56
265A2A	2	16	15	4	33	13	5	2	41	49	12	0	0	90
265A3	0	5	3	5	18	8	7	2	21	27	17	0	0	48
265A4	0	24	9	1	28	6	1	1	39	31	15	0	0	70
265A5	0	8	10	2	22	6	4	0	26	26	13	0	0	52
266A	0	7	7	3	17	10	4	5	22	31	13	0	0	53
266A2	0	6	5	5	16	5	3	0	14	26	9	0	0	40
266B	0	0	6	4	16	13	2	2	18	25	10	0	0	43
266C	0	2	4	1	5	2	0	0	8	6	3	0	0	14

CENSUS TRACT W-6-C (Con't)

BLOCK	0 TO 1	1 TO 7	8 TO 16	17 TO 21	22 TO 40	41 TO 55	56 TO 65	66 AND UP	SEX M	SEX F	FAM.	QUA-SI FAM.	Q.F. POP.	TOT-AL POP.
267A	0	10	13	10	25	24	10	9	40	61	23	1	8	101
267B	0	5	7	5	13	19	11	5	25	40	18	0	0	65
267C	0	2	10	15	21	25	6	10	38	51	20	0	0	89
267D	0	11	19	5	30	13	2	2	40	42	19	0	0	82
268	0	0	0	1	3	2	3	0	3	6	3	0	0	9
269A	0	37	43	16	106	59	28	13	143	159	62	1	6	302
269A1	0	16	11	1	54	21	18	14	63	72	29	0	0	135
269A2	0	13	1	1	18	3	2	1	21	18	10	0	0	39
269B														
269C														
269D	0	1	4	1	3	3	2	0	6	8	4	0	0	14
269E	0	6	8	4	10	6	1	0	14	21	7	0	0	35
269F	1	14	17	7	20	15	1	2	42	35	16	0	0	77
269G	0	4	9	3	20	8	7	3	27	27	15	0	0	54
269H	0	0	0	0	1	1	3	0	2	3	2	0	0	5
270C	0	11	9	6	30	26	14	5	54	47	25	0	0	101
270D	2	3	4	3	8	8	1	1	15	15	6	0	0	30
270E	1	12	26	7	39	22	8	7	62	60	29	0	0	122
270F	1	13	14	6	22	8	3	0	37	30	11	0	0	67
~~TOTALS~~	~~13~~	~~390~~	~~479~~	~~231~~	~~1065~~	~~687~~	~~326~~	~~241~~	~~1597~~	~~1852~~	~~839~~	~~2~~	~~14~~	~~3449~~
255B	1	6	4	3	18	6	6	3	20	27	7	0	0	47
258A6	0	2	6	5	11	15	6	6	19	32	15	0	0	51
258A10	0	0	2	2	12	15	4	15*	19	32	17	0	0	51
257A7K	0	3	6	9	36	25	25	7*	51	63	35	0	0	114
258A7K2	2	18	15	5	38	24	11	9	48	74	31	0	0	122
258A7K3	1	8	7	3	20	13	3	3	31	27	15	0	0	58
258A7K4	1	7	6	2	13	8	8	2	21	26	12	0	0	47
258A7K5	0	0	3	1	2	5	1	0	5	7	3	0	0	12
259	0	5	20	11	34	22	13	15	60	60	30	0	0	120
261	0	2	5	4	23	16	19	15*	27	58	24	0	0	85
262	2	4	9	4	52	21	9	7	41	67	43	0	0	108
263	0	6	7	12	36	25	14	9	43	66	26	0	0	109
269I	0	0	2	0	4	0	0	0	3	3	2	0	0	6
" J	1	23	26	11	53	21	8	4	76	71	34	0	0	147
" J2	0	5	11	8	23	12	4	1	34	30	11	0	0	64
" J3	3	24	47	16	53	39	6	10	97	101	35	0	0	198
" J4	0	9	6	6	17	12	4	1	30	25	11	0	0	55
" J5	1	2	4	2	11	7	2	2	17	14	9	0	0	31
270A	0	3	5	5	12	10	2	4*	23	20	10	0	0	43
" A2	0	4	6	5	28	5	6	8*	26	38	18	0	0	64
" B	1	8	4	5	6	6	2	0	17	15	6	0	0	32
TOTALS	26	529	680	350	1567	994	479	362	2305	2708	1233	2	14	5013

FROM W5

* TOTAL UNKNOWN AGES 26

POPULATION DISTRIBUTION

TABLE II

CENSUS TRACT W-6-D

WEST ROXBURY.

BLOCK	0 TO 1	1 TO 7	8 TO 16	17 TO 21	22 TO 40	41 TO 55	56 TO 65	66 AND UP	SEX M	SEX F	FAM.	QUA-SI FAM.	Q.F. POP.	TOT-AL POP.
98A2	0	1	4	5	7	6	1	3	11	16	7	0	0	27
98A3	0	16	25	12	36	26	6	7	70	58	29	0	0	128
98A4	2	30	50	14	78	36	15	16	118	123	56	0	0	241
98B	1	20	23	15	62	18	10	6	79	76	29	0	0	155
99	0	0	1	0	2	2	0	0	2	3	1	0	0	5
100	0	2	8	1	9	4	0	0	11	13	7	0	0	24
101														
102														
103														
104	0	2	0	0	4	0	0	0	4	2	2	0	0	6
104A														
105A	0	8	9	6	13	7	1	0	18	26	8	0	0	44
105B	1	7	14	12	10	13	2	1	28	32	15	0	0	60
105C	0	8	16	7	21	9	5	5*	36	36	15	0	0	72
105D	0	1	10	1	8	9	1	1	18	13	7	0	0	31
106	0	5	5	6	10	7	0	0	19	14	9	0	0	33
107	0	2	4	3	10	6	2	3	17	13	8	0	0	30
108	2	15	6	0	18	6	6	9	32	30	14	0	0	62
109	0	0	0	0	0	0	2	1	1	2	1	0	0	3
110														
111	0	2	0	0	5	1	3	3	7	7	6	0	0	14
112	2	13	12	4	19	6	3	4	30	33	12	0	0	63
113	0	0	2	3	5	5	3	0	8	10	5	0	0	18
114	0	8	16	16	9	15	3	2	36	33	13	0	0	69
115	0	4	3	3	15	11	8	4	20	28	12	0	0	48
116	0	0	1	0	3	0	0	0	2	2	1	0	0	4
117	0	5	12	0	17	9	2	0	23	22	13	0	0	45
118	0	2	1	1	12	4	1	0	12	9	7	0	0	21
119														
119A	0	0	0	0	2	0	2	1	1	4	2	0	0	5
119B	0	3	3	3	10	10	3	0	15	17	10	0	0	32
119C	1	9	5	2	22	11	2	1	25	28	14	0	0	53
119D	0	4	5	1	8	6	0	*1	13	14	8	0	0	27
119E														

CENSUS TRACT W-6-D (Con't)

BLOCK	0 TO 1	1 TO 7	8 TO 16	17 TO 21	22 TO 40	41 TO 55	56 TO 65	66 AND UP	SEX M	SEX F	FAM.	QUA-SI FAM.	Q.F. POP.	TOT-AL POP.
271	2	12	18	10	61	29	17	6	69	86	44	0	0	155
272	0	2	7	7	10	16	12	5	20	39	15	0	0	59
273	0	12	7	2	17	13	5	2	31	27	15	0	0	58
274	0	10	6	7	43	23	19	5	51	62	37	0	0	113
275	0	13	27	14	52	21	19	8	72	82	38	0	0	154
276A	0	7	4	2	14	7	3	1	20	18	9	0	0	38
276B	0	3	3	3	3	6	0	2	12	8	5	0	0	20
276C	2	10	10	10	36	18	8	2	56	40	27	0	0	96
276C1	0	1	3	2	8	9	3	0	11	15	8	0	0	26
276C2	0	10	5	3	22	7	6	2	22	33	13	0	0	55
276C3														
276C4														
277A1	0	11	11	1	29	9	3	5	35	34	18	0	0	69
277A2	0	4	7	2	9	11	4	0	17	20	8	0	0	37
277A3	1	3	0	0	4	3	3	2	9	7	4	0	0	16
277A4	0	1	3	4	6	5	2	1	11	11	5	0	0	22
277A5	2	3	5	3	6	2	2	2	14	11	6	0	0	25
277A6	1	4	7	2	9	4	4	0	13	18	8	0	0	31
277A7	0	1	4	1	7	3	3	4	11	12	7	0	0	23
277A8	0	1	5	4	8	6	1	0	14	11	5	0	0	25
277A9	0	0	0	0	0	1	0	0	1	0	1	0	0	1
277A10	0	6	2	4	7	5	2	1	12	15	7	0	0	27
277A11	0	0	4	0	4	0	0	0	5	3	2	0	0	8
277A12														
277A13	0	6	9	4	6	9	6	2	23	19	9	0	0	42
277A14	0	3	8	1	12	4	2	2	18	14	8	0	0	32
277B	2	18	23	4	36	13	4	0	53	47	25	0	0	100
277C1	0	10	4	4	17	7	2	1	26	19	11	0	0	45
277C2	1	2	2	5	11	4	2	0	16	11	7	0	0	27
277D	1	15	13	8	19	15	3	0	38	36	16	0	0	74
277E	0	6	6	1	13	9	3	3	24	17	10	0	0	41
278														
279A	1	8	15	2	26	8	4	4	33	35	16	0	0	68
279A1														
279A2														
279B1	1	13	19	5	14	17	5	2	39	37	15	0	0	76
279B2	0	4	0	1	2	2	0	1	3	7	2	0	0	10
279B3	0	9	7	7	6	8	6	0	31	12	9	0	0	43
279B4	0	0	1	2	3	3	1	0	6	4	3	0	0	10

CENSUS TRACT W-6-D (Con't)

BLOCK	0 TO 1	1 TO 7	8 TO 16	17 TO 21	22 TO 40	41 TO 55	56 TO 65	66 AND UP	SEX M	SEX F	FAM.	QUA-SI FAM.	Q.F. POP.	TOT-AL POP.
FROM W-5 269K	0	3	4	0	3	1	0	1	6	6	2	0	0	12
" L	0	0	0	0	0	0	0	0	0	0	0	0	0	0
" M	0	0	0	1	2	0	1	0	2	2	1	0	0	4
279B5	0	6	2	2	6	1	1	2	13	7	5	0	0	20
279B6	0	0	0	0	2	1	0	0	1	2	1	0	0	3
279B7														
279B8														
279B9	0	1	5	0	4	3	0	0	9	4	2	0	0	13
279B10	0	3	7	2	9	6	4	1	18	14	8	0	0	32
279B11	0	0	3	2	3	2	3	3	8	8	3	0	0	16
279B12	0	9	8	3	17	5	12	7	27	34	16	0	0	61
279B13	1	8	11	8	31	15	9	2	41	44	20	0	0	85
279B14	0	1	2	0	2	0	0	0	2	3	1	0	0	5
279B15	0	11	6	5	10	8	2	0	23	19	9	0	0	42
279B16														
279B17	0	1	0	1	3	0	4	0	5	4	2	0	0	9
279B18	0	0	3	0	4	3	2	2	9	5	4	0	0	14
279B19	0	0	1	0	2	1	0	0	2	2	1	0	0	4
279B20	0	3	0	0	5	4	5	0	9	8	7	0	0	17
279B21	0	0	0	0	1	0	0	0	0	1	1	0	0	1
279B22	0	0	3	2	2	8	0	0	7	8	5	0	0	15
279B23	0	3	6	3	10	2	2	2*	17	12	6	0	0	29
279B24	0	0	3	1	0	2	0	0	5	1	1	0	0	6
279B25	0	6	2	0	14	11	1	0	19	15	9	0	0	34
280	0	10	17	10	22	14	5	0	37	41	16	0	0	78
280A	0	5	10	6	20	9	6	4	33	27	15	0	0	60
280A2	0	9	4	2	9	3	2	0	15	14	5	0	0	29
280B	0	5	0	1	15	4	2	1	13	15	7	0	0	28
280B2	0	2	3	4	10	10	5	1	15	20	9	0	0	35
281	0	4	11	6	49	15	18	6	52	57	26	0	0	109
282	0	4	12	4	26	22	4	3*	37	39	19	0	0	76
283	0	0	1	0	1	1	0	0	1	2	1	0	0	3
284A1	1	44	53	21	91	36	14	10	130	140	48	0	0	270
284A2														
284A3	0	2	2	1	4	1	0	0	6	4	2	0	0	10
284A4	0	0	4	1	7	1	1	1	9	6	4	0	0	15
284A5	0	15	13	2	25	4	12	2	33	40	16	0	0	73
284A6	0	1	0	2	5	3	3	4	6	12	4	0	0	18
284A7	0	4	9	4	8	13	8	0	24	22	13	0	0	46
TOTALS	25	532	681	333	1352	732	360	182	2098	2104	1010	0	0	4202
FROM W6D 269N	0	1	0	2	2	1	1	0	4	3	1	0	0	7
" 0	3	96	99	38	235	145	39	52	328	399	152	1	38	707
269-02	0	4	2	6	9	9	2	0	20	12	8	0	0	32
269 03+04 " -011	0	8	4	2	19	8	5	1	24	23	12	0	0	47
TOTALS	28	644	790	382	1622	896	408	236	2482	2529	1186	1	38	5011

POPULATION DISTRIBUTION

TABLE II

CENSUS TRACT X-1

DORCHESTER

BLOCK	0 TO 1	1 TO 7	8 TO 16	17 TO 21	22 TO 40	41 TO 55	56 TO 65	66 AND UP	SEX M	SEX F	FAM.	QUA-SI FAM.	Q.F. POP.	TOT-AL POP.
72D	1	19	25	8	34	19	8	3	56	61	28	0	0	117
72E	2	16	33	18	38	20	7	7	71	70	33	0	0	141
72F	6	52	54	30	69	35	14	5	129	136	53	0	0	265
72G	3	29	57	22	64	27	12	5	106	113	49	0	0	219
72H	6	52	67	45	107	50	23	15	175	190	77	2	20	365
72H1	5	31	50	21	62	30	8	6	113	100	46	0	0	213
72I	1	7	8	2	9	7	0	3	21	16	9	0	0	37
72J														
72K	1	13	14	8	18	15	3	5	42	35	15	0	0	77
73A	0	15	24	7	22	14	3	7	32	60	17	0	0	92
73B	0	0	9	7	13	17	4	7	31	26	17	0	0	57
74	6	37	34	18	69	25	13	4	109	97	46	0	0	206
75	3	20	34	20	36	33	5	2	78	75	31	0	0	153
76	2	22	24	12	64	25	5	0	74	80	38	0	0	154
77	0	8	26	13	33	22	14	3	57	62	26	0	0	119
78	1	13	11	2	20	7	3	0*	27	31	12	0	0	58
79	2	9	5	9	35	8	7	5	37	43	21	0	0	80
80A	0	0	5	1	5	6	1	3	9	12	6	0	0	21
80B	1	1	0	0	7	2	3	4	6	12	5	0	0	18
80C	0	1	3	1	7	2	2	1	6	11	2	0	0	17
80D	2	6	7	2	22	5	5	1	26	24	10	0	0	50
80E	1	10	8	5	21	9	13	4	38	33	17	0	0	71
80E2	2	11	16	7	20	7	4	3	36	34	14	0	0	70
80F	0	20	30	14	46	30	6	7	77	76	35	0	0	153
80G	1	4	9	4	16	5	3	2	17	27	10	0	0	44
81	2	2	1	1	9	1	0	0	6	10	6	0	0	16
81AB														
81E														
82A	0	0	1	0	5	4	3	6	9	10	5	0	0	19
82B	9	49	54	16	56	25	11	9	118	111	43	0	0	229
82B1	4	12	16	11	55	29	8	4	67	72	39	0	0	139
82B2	0	6	18	11	19	24	7	5	41	49	24	0	0	90
82B3	0	8	25	10	25	19	3	3	46	47	24	0	0	93
82C	2	20	24	5	35	16	7	7	64	52	24	0	0	116

CENSUS TRACT X-1 (Con't)

BLOCK	0 TO 1	1 TO 7	8 TO 16	17 TO 21	22 TO 40	41 TO 55	56 TO 65	66 AND UP	SEX M	SEX F	FAM.	QUA-SI FAM.	Q.F. POP.	TOT-AL POP.
83A	3	21	30	16	43	33	5	5	83	73	35	0	0	156
83A1														
83B														
83C	0	7	12	2	20	6	4	6	28	29	15	0	0	57
83D	0	8	7	8	29	16	12	8	40	48	20	0	0	88
83F	3	25	25	15	73	32	11	15	100	99	49	0	0	199
96A	0	2	1	0	2	0	0	0	2	3	1	0	0	5
97														
100														
101														
102														
103														
104														
105														
106														
107	0	0	0	0	1	1	1	0	3	0	1	0	0	3
113A	0	4	2	1	22	10	3	1	26	17	7	3	26	43
113 B 113~~A~~B	1	2	3	3	6	9	3	2	15	14	7	0	0	29
114	4	39	57	27	94	53	10	20	148	156	68	0	0	304
119A	0	3	7	6	34	24	10	16	61	39	17	2	37	100
119B	0	18	44	28	53	47	22	7	107	112	51	0	0	219
119CD	4	34	37	10	53	23	17	1	86	93	32	0	0	179
120	4	29	41	30	135	50	45	23	164	193	91	0	0	357
121A	3	30	46	38	165	78	55	29	211	233	116	0	0	444
121B	1	20	27	24	105	71	47	28	136	187	94	0	0	323
121B1	3	34	31	24	105	48	26	18	132	157	71	0	0	289
121B2	9	45	56	27	153	71	44	15	199	221	107	1	10	420
123A1	1	9	5	7	30	13	16	8	43	46	21	0	0	89
123A2	1	10	27	5	35	20	9	9	56	60	25	0	0	116
123A3	1	12	6	13	50	35	26	45	67	121	39	1	49	188
123A5	3	46	56	31	174	96	30	18	231	222	127	0	0	453
123A51	8	46	60	37	201	97	50	36	239	296	142	0	0	535
124	2	12	9	12	57	23	16	19	59	91	34	2	16	150
125	0	6	29	8	57	15	16	4	56	79	30	0	0	135
125A	2	1	1	1	18	2	4	8	11	26	10	0	0	37
126A	0	14	13	7	66	31	14	11	79	77	46	0	0	156

CENSUS TRACT X-1 (Con't)

BLOCK	0 TO 1	1 TO 7	8 TO 16	17 TO 21	22 TO 40	41 TO 55	56 TO 65	66 AND UP	SEX		FAM.	QUA-SI FAM.	Q.F. POP.	TOT-AL POP.
									M	F				
126A1	1	2	7	1	35	19	7	4	26	50	34	0	0	76
126A2	0	19	25	15	66	36	20	2	86	97	48	0	0	183
126A3	4	56	58	24	110	41	17	10	153	167	73	0	0	320
TOTALS	121	1047	1414	750	3033	1537	745	504	4371	4781	2193	11	158	9152

* - 1 Unknown Age

POPULATION DISTRIBUTION

TABLE II

CENSUS TRACT X-2

DORCHESTER

BLOCK	0 TO 1	1 TO 7	8 TO 16	17 TO 21	22 TO 40	41 TO 55	56 TO 65	66 AND UP	SEX M	SEX F	FAM.	QUA-SI FAM.	Q.F. POP.	TOT-AL POP.
83E	1	26	31	18	49	22	14	17	95	83	38	0	0	178
83E1	0	12	15	14	33	15	12	4	49	56	24	0	0	105
83E2	1	6	10	12	7	9	2	3	23	27	9	0	0	50
83E3	0	3	17	5	10	10	2	1	27	21	9	0	0	48
84														
85A	2	0	2	2	4	1	3	1	7	8	5	0	0	15
85A2	1	9	16	7	27	15	6	8	43	46	21	0	0	89
85A3	0	3	8	3	4	5	1	0	9	15	3	0	0	24
85A4	6	48	59	16	73	45	13	8	134	134	60	0	0	268
85B1	7	46	38	21	77	47	19	12*	137	132	71	0	0	269
85B2														
85B3	4	14	9	9	49	14	18	7	69	55	29	0	0	124
85B4	3	16	28	12	54	40	9	11	73	100	44	0	0	173
86	0	9	33	9	22	19	12	5	55	54	22	0	0	109
87A	1	7	6	4	21	11	4	7	29	32	15	0	0	61
87B	0	3	4	1	12	6	4	2	15	17	9	0	0	32
87C	0	0	0	1	1	1	1	0	2	2	1	0	0	4
88A														
88B	0	11	18	10	18	8	6	1	38	34	18	0	0	72
88C	0	8	3	4	13	7	1	0	17	19	11	0	0	36
89	2	25	42	11	25	33	7	11	80	76	29	0	0	156
90	3	55	50	23	76	37	19	12	143	132	56	0	0	275
91	1	23	32	18	48	28	19	11	94	86	44	0	0	180
92														
93A	3	22	41	15	44	31	10	10	93	83	42	0	0	176
93B														
93C														
94														
94A														
95	1	24	30	4	28	14	4	0	61	44	21	0	0	105
123B1	0	10	17	11	55	38	20	18	74	95	51	0	0	169
123B2	2	25	41	19	87	55	16	13	116	142	65	0	0	258
123B3	0	14	31	18	63	49	20	20	92	123	59	0	0	215
123B4	4	25	43	25	135	66	39	31	178	190	92	0	0	368

CENSUS TRACT X-2 (Con't)

BLOCK	0 TO 1	1 TO 7	8 TO 16	17 TO 21	22 TO 40	41 TO 55	56 TO 65	66 AND UP	SEX M	SEX F	FAM.	QUA-SI FAM.	Q.F. POP.	TOT-AL POP.
123B5	0	7	11	11	51	38	16	8	53	89	40	0	0	142
123E	4	30	28	13	94	43	23	17	107	145	70	0	0	252
123G1	9	45	36	15	83	42	5	14	119	130	62	0	0	249
123G2	10	96	97	58	223	110	37	21	319	333	167	0	0	652
123H1	4	33	56	33	121	76	21	25	168	201	95	0	0	369
123H2	0	25	36	20	86	50	29	14	115	145	62	0	0	260
123H3	1	6	26	12	33	27	10	6	56	65	32	0	0	121
123L1	6	29	37	22	97	43	21	19	128	146	68	0	0	274
123L2	9	57	91	38	150	79	26	24	231	243	117	0	0	474
123L3	2	23	31	7	64	24	13	9	77	96	44	0	0	173
123M	2	31	45	25	108	34	13	14	140	132	75	0	0	272
126B	5	21	22	10	32	27	6	6	58	71	29	0	0	129
126C	5	25	25	26	122	68	70	248	292	297	76	1	302	589
126D	1	26	52	28	119	70	30	15	165	176	80	1	5	341
126D1	2	22	35	23	85	37	17	11	113	119	54	0	0	232
127	0	12	31	18	46	34	8	7	70	86	35	0	0	156
127A	4	21	25	12	67	34	11	5*	84	97	48	0	0	181
127B	0	18	15	16	45	29	5	2	62	68	32	0	0	130
127C	1	22	110	27	83	26	18	9	96	200	41	1	111	296
127C1	2	7	12	6	22	16	1	2	32	36	16	0	0	68
127C2	3	10	14	12	32	28	8	5*	50	63	24	0	0	113
127C3	2	19	24	5	68	27	13	1	82	77	38	0	0	159
127C4	0	10	11	5	19	6	7	0	30	28	13	0	0	58
127C5	0	1	2	1	12	12	5	0	16	17	11	0	0	33
127D	0	6	8	4	19	10	2	4	27	26	14	0	0	53
128	2	8	20	6	49	20	13	2	57	63	30	0	0	120
128A	3	23	73	19	102	60	28	31	146	193	68	3	52	339
128B	2	18	23	12	56	20	9	6	70	76	30	0	0	146
128C	1	7	30	5	62	25	10	5*	56	90	34	0	0	146
132	4	31	33	10	64	30	6	4	98	84	40	0	0	182
133A	0	3	1	4	0	1	0	1	4	6	3	0	0	10
133B	1	13	18	10	52	36	13	31	79	95	35	1	20	~~124~~ 174
TOTALS	127	1149	1702	805	3301	1808	775	779	4953	5499	2431	7	490	10452

* - 6 Unknown Ages

POPULATION DISTRIBUTION

TABLE II

CENSUS TRACT X-3-A

DORCHESTER

BLOCK	0 TO 1	1 TO 7	8 TO 16	17 TO 21	22 TO 40	41 TO 55	56 TO 65	66 AND UP	SEX M	SEX F	FAM.	QUA-SI FAM.	Q.F. POP.	TOT-AL POP.
129	6	61	81	49	156	81	32	19	249	236	107	0	0	485
129A														
130	1	8	18	12	36	27	9	4	64	51	26	0	0	115
131A	3	59	57	30	150	57	19	15	187	203	95	0	0	390
131B	1	19	34	11	69	34	9	9	82	104	46	0	0	186
131B1	2	23	27	15	78	38	6	9	91	107	48	0	0	198
131B2	1	11	11	6	39	11	7	4	44	46	21	0	0	90
131B3	3	31	29	20	82	53	14	9	121	120	66	0	0	241
131B4	1	29	28	30	150	53	34	16	169	172	88	0	0	341
131B5	2	15	17	7	34	18	7	0	55	45	25	0	0	100
131B6A	2	22	23	3	52	21	2	3	60	68	34	0	0	128
131B6B	4	16	25	8	42	20	6	3	51	73	29	0	0	124
134	1	14	18	12	34	35	7	5	67	59	28	0	0	126
135	2	23	45	25	66	69	24	26	135	145	70	0	0	280
136	4	24	29	15	80	40	18	19	107	122	58	0	0	229
136A	4	68	84	35	128	81	22	16	214	224	96	0	0	438
136B	2	38	24	14	82	39	8	1	103	105	50	0	0	208
136C	1	18	13	10	68	22	12	7	74	77	34	0	0	151
136D	1	2	7	3	18	6	5	1	21	22	9	0	0	43
136E	0	15	11	7	36	18	5	3	39	56	24	0	0	95
136F	0	5	10	2	25	19	10	0	28	43	19	0	0	71
136G	4	13	17	12	55	23	12	1	59	78	34	0	0	137
136H	0	6	7	7	27	13	16	4	40	40	20	0	0	80
136J	0	12	22	5	37	19	8	4	52	55	23	0	0	107
136K	2	16	12	12	50	25	6	6	57	72	36	0	0	129
136L	5	46	16	15	66	21	6	4	93	86	34	0	0	179
136M	1	16	1	1	22	8	2	0	29	22	13	0	0	51
136N	0	0	4	2	3	4	1	0	8	6	2	0	0	14
13601	0	5	4	5	16	15	7	3	3	24	11	0	0	55
13602A	0	14	10	12	41	34	12	6	57	72	27	0	0	129
13602B	1	16	19	13	51	30	9	1	66	74	29	0	0	140
13603	1	9	8	5	19	12	1	2	34	23	12	0	0	57
136P	0	5	10	11	19	16	6	2	31	38	16	0	0	69
136P1	7	32	33	27	94	43	18	7	134	127	58	0	0	261

CENSUS TRACT X-3-A (Con't)

BLOCK	0 TO 1	1 TO 7	8 TO 16	17 TO 21	22 TO 40	41 TO 55	56 TO 65	66 AND UP	SEX M	SEX F	FAM.	QUA-SI FAM.	Q.F. POP.	TOT-AL POP.
136P1A	1	14	11	3	46	12	7	4	45	53	25	0	0	98
136P1B	1	6	8	7	30	13	8	2	34	41	20	0	0	75
136P2														
136S1	1	14	14	14	56	25	22	12	81	77	36	0	0	158
136S1A	0	5	7	3	10	10	0	2	18	19	9	0	0	37
136S1B	1	12	3	3	39	11	9	6	49	35	21	0	0	84
136S2	2	9	5	4	13	9	3	0	25	20	9	0	0	45
136T														
136V														
137														
140A	2	20	17	9	86	23	25	14	93	103	54	0	0	196
140A1	0	0	5	4	3	6	0	4	13	9	4	0	0	22
140 B ~~140OB~~	1	22	20	15	56	33	20	8	88	87	40	0	0	175
140 C ~~140OC~~	0	17	24	19	88	40	25	23	120	116	52	0	0	236
TOTALS	71	810	868	522	2352	1187	479	284	3211	3362	1558	0	0	6573

POPULATION DISTRIBUTION

TABLE II

CENSUS TRACT X-3-B

DORCHESTER.

BLOCK	0 TO 1	1 TO 7	8 TO 16	17 TO 21	22 TO 40	41 TO 55	56 TO 65	66 AND UP	SEX M	SEX F	FAM.	QUA-SI FAM.	Q.F. POP.	TOT-AL POP.
123C	7	29	33	20	93	23	36	12	121	132	54	0	0	253
123D	6	30	38	22	118	54	61	21	161	189	85	0	0	350
123F1	10	63	47	32	155	55	29	12	188	215	93	0	0	403
123F2	2	30	27	18	58	40	16	7	95	103	49	0	0	25
138ABC	0	4	6	2	8	4	0	1	14	11	4	0	0	~~26~~ 198
138D	6	29	27	12	47	24	14	14	89	84	38	0	0	173
138E	4	10	22	7	22	15	7	9	48	48	23	0	0	96
139A	0	0	1	6	5	5	5	2	11	13	6	0	0	24
139B	1	8	21	15	34	32	6	6	58	65	27	0	0	123
139C	1	12	17	3	29	15	4	5	44	42	19	0	0	86
139D	0	10	22	9	30	20	9	10	55	55	26	0	0	110
139E														
139F	0	0	9	2	11	12	0	3	16	21	7	0	0	37
141A	1	20	16	22	74	41	24	10	106	102	51	0	0	208
141A1	0	8	10	2	25	19	8	4	31	45	18	0	0	76
141A2														
141B	0	19	11	13	52	32	18	10	66	89	36	0	0	155
141B1	0	5	11	6	47	19	14	4	48	58	24	0	0	106
141C	0	4	5	5	13	12	9	4	18	34	13	0	0	52
141D	0	2	2	1	13	7	6	2	14	19	8	0	0	33
141E	4	35	34	30	115	56	39	22	158	177	77	0	0	335
141E2	1	4	24	7	52	35	15	18	69	87	37	0	0	156
141F	0	2	6	6	17	11	9	6	27	30	12	0	0	57
141G2	2	16	30	10	48	33	8	10	79	78	41	0	0	157
141G3	0	16	14	17	60	27	16	7	75	82	41	0	0	157
141G4	1	17	13	4	37	24	17	5	58	60	27	0	0	118
141G5	0	6	10	3	7	13	5	1	28	17	10	0	0	45
141G6	1	8	5	8	27	22	7	4	35	47	20	0	0	82
141G7	0	8	5	5	35	20	15	4	38	54	25	0	0	92
141G8	0	2	2	3	7	11	12	8	17	28	12	1	9	45
141G9	4	20	20	10	60	47	18	12	79	112	46	0	0	191
141H	1	24	12	6	61	23	13	9	71	78	34	0	0	149
142A	0	1	3	4	15	6	10	6	19	26	12	0	0	45
142B	0	5	7	0	3	4	1	3	8	15	4	0	0	23

CENSUS TRACT X-3-B (Con't)

BLOCK	0 TO 1	1 TO 7	8 TO 16	17 TO 21	22 TO 40	41 TO 55	56 TO 65	66 AND UP	SEX M	SEX F	FAM.	QUA-SI FAM.	Q.F. POP.	TOT-AL POP.
142C	2	6	13	10	43	21	17	7	54	65	26	0	0	119
142D	0	3	0	1	7	3	4	1	9	10	4	0	0	19
142E	1	6	6	2	22	11	7	8	22	41	18	0	0	63
142F	0	4	6	6	36	19	11	10	34	58	22	0	0	92
142G	0	0	2	3	6	4	9	1	13	12	5	0	0	25
142H	0	3	2	0	18	16	10	6	27	28	19	0	0	55
142I	4	18	43	22	68	51	12	19	118	119	45	0	0	237
142J	0	3	4	7	22	10	7	11	24	40	19	0	0	64
142K	3	9	7	4	49	11	4	2	42	47	31	0	0	89
142L														
142M	3	11	25	14	48	25	13	14	74	79	39	0	0	153
142N	2	33	16	4	71	18	19	9	90	82	46	0	0	172
142O	2	8	12	7	61	40	19	14	79	84	49	0	0	163
142O1	0	2	2	0	6	6	1	3	7	13	5	0	0	20
143A	1	14	31	12	37	15	6	5	65	56	29	0	0	121
143B	0	6	10	3	30	13	5	4	36	35	21	0	0	71
143C	0	9	29	11	48	32	16	9	60	94	27	2	29	154
143C1	1	31	46	23	91	57	21	14	144	140	69	0	0	284
143C2	1	4	8	6	18	18	12	2	35	34	17	0	0	69
143DE	5	35	41	12	98	35	26	11	126	137	61	0	0	263
144A	0	14	29	14	44	30	11	10	76	76	33	0	0	152
144B	3	20	43	10	62	31	10	6	95	90	40	0	0	185
TOTALS	80	686	885	481	2263	1227	691	417	3174	3556	1604	3	38	6730

POPULATION DISTRIBUTION

TABLE II

CENSUS TRACT X-4-A

DORCHESTER.

BLOCK	0 TO 1	1 TO 7	8 TO 16	17 TO 21	22 TO 40	41 TO 55	56 TO 65	66 AND UP	SEX M	SEX F	FAM.	QUA-SI FAM.	Q.F. POP.	TOT-AL POP.
122A	1	30	20	7	76	27	23	9	76	117	58	0	0	193
122A1	0	9	18	9	47	28	19	5	64	71	37	0	0	135
122A2	1	17	27	8	53	33	13	9	80	81	34	0	0	161
122A3	5	19	34	11	91	46	18	15	106	133	54	1	21	239
122B	4	36	43	19	99	31	11	4	117	130	62	0	0	247
122C	0	11	25	4	37	25	9	12	59	64	27	0	0	123
122D	4	14	24	12	76	42	18	13	101	102	51	0	0	203
122D1	1	17	37	23	85	46	21	12	116	126	62	0	0	242
122D2	4	10	15	20	54	33	16	17	88	81	42	0	0	169
122D3	1	19	38	30	75	50	21	17	111	140	51	0	0	251
122E	0	12	31	13	53	48	23	37	88	129	44	0	0	217
122E1	0	0	3	2	19	4	7	7	20	22	13	0	0	42
122F-F1-F2	1	15	11	13	61	49	18	17	74	111	57	0	0	185
122F3	1	15	20	3	27	17	10	5	47	51	26	0	0	98
122F4	0	11	20	5	25	28	6	7	51	51	23	0	0	102
122G1 G2G3-4	8	48	70	34	105	63	26	13	168	199	82	0	0	367
122H	4	13	21	13	76	63	40	26	107	149	74	0	0	256
122H1	0	6	13	13	29	18	3	3	38	47	20	0	0	85
122I	2	10	21	12	82	47	34	34	96	146	54	0	0	242
122J	0	5	15	5	34	16	13	10	48	50	19	0	0	98
122K	2	4	5	4	17	11	10	9	31	31	15	0	0	62
122L	0	1	6	5	30	14	14	22	46	46	27	0	0	92
122M	2	4	21	8	38	29	11	15	52	76	32	0	0	128
122M1	0	2	1	4	21	17	8	12	32	33	15	0	0	65
122M2	1	8	22	11	27	29	20	17	66	69	34	0	0	135
122N	2	5	10	11	32	21	8	9	40	58	20	0	0	98
122P	0	5	3	13	34	13	11	4	35	48	22	0	0	83
150S	2	15	21	12	39	29	5	2	50	75	28	0	0	125
150T	0	8	18	15	34	28	14	4	54	67	32	0	0	121
150U	4	20	47	20	70	48	16	9	121	113	54	0	0	234
150U1														
150U2	3	39	41	20	69	19	9	5	103	102	57	0	0	205
150U3	1	5	13	7	28	24	5	1	44	40	25	0	0	84

CENSUS TRACT X-4-A (Con't)

BLOCK	0 TO 1	1 TO 7	8 TO 16	17 TO 21	22 TO 40	41 TO 55	56 TO 65	66 AND UP	SEX M	SEX F	FAM.	QUA-SI FAM.	Q.F. POP.	TOT-AL POP.
150U4	6	33	32	26	95	35	12	5	115	129	67	0	0	244
150V	1	16	13	4	35	11	3	1	36	48	23	0	0	84
150W1	2	27	43	23	71	39	15	13	120	113	53	0	0	233
150W2	4	25	51	19	66	35	14	6	112	108	43	0	0	220
150W3	1	17	33	23	43	37	8	6	85	83	38	0	0	168
151A	2	3	11	7	24	17	19	6	37	52	23	0	0	89
151A3														
151B	0	17	26	18	55	27	17	6	84	82	38	0	0	166
151C	4	26	56	28	91	52	21	11	129	160	67	0	0	289
151D	1	18	37	23	68	39	20	10	104	112	56	0	0	216
151E	2	32	51	15	59	29	11	13	113	99	45	0	0	212
151F	27	204	262	121	481	292	102	85	765	809	394	0	0	1574
151I	6	15	19	17	50	23	6	6	71	71	32	0	0	142
TOTALS	110	866	1348	710	2781	1632	728	549	4100	4624	2130	1	21	8724

POPULATION DISTRIBUTION

TABLE II

CENSUS TRACT X-4-B

DORCHESTER

BLOCK	0 TO 1	1 TO 7	8 TO 16	17 TO 21	22 TO 40	41 TO 55	56 TO 65	66 AND UP	SEX M	SEX F	FAM.	QUA-SI FAM.	Q.F. POP.	TOT-AL POP.
147A	8	66	101	73	260	185	76	56	355	470	189	1	89	825
147A1	1	11	13	12	54	37	13	10	67	84	34	0	0	151
147A2	1	23	17	12	98	39	25	17	117	115	53	0	0	232
147A3	0	3	1	0	0	3	1	0	3	5	1	0	0	8
147-148D	5	36	52	31	107	61	30	19	161	180	83	0	0	341
147-148D1	0	7	15	9	44	16	12	14	55	62	28	0	0	117
147-148D2	5	49	44	22	89	34	29	11	131	152	64	0	0	283
147-148E	9	53	60	34	163	90	34	20	203	260	123	0	0	463
147-148F	3	18	39	26	68	57	26	20	109	148	66	0	0	257
151B2	3	39	57	37	144	74	36	24	194	220	119	0	0	414
151C2	3	21	40	19	94	72	30	26	135	170	75	0	0	305
151D2	5	46	71	52	175	90	27	14	235	245	117	0	0	480
151D3	4	33	52	26	102	55	21	10	153	150	74	0	0	303
151E2	5	36	50	33	153	84	38	16	193	222	108	0	0	415
151H2A	0	15	8	8	57	46	12	9	76	79	45	0	0	155
151H2B	1	6	9	8	19	20	1	1	27	38	16	0	0	65
151H2C	1	14	11	6	29	16	8	2	44	43	21	0	0	87
151H2D	2	22	22	16	68	35	16	10	93	98	45	0	0	191
151H2E	4	10	7	2	25	18	8	3	36	41	20	0	0	77
151H2F	4	18	35	16	114	54	31	12	137	147	69	0	0	284
151H3	1	8	12	10	51	24	8	6	57	63	36	0	0	120
151H4	2	14	25	14	54	50	22	15	97	99	55	0	0	196
152A5	0	0	0	1	1	1	2	0	2	3	2	0	0	5
TOTALS	67	548	741	467	1969	1161	506	315	2680	3094	1443	1	89	5774

POPULATION DISTRIBUTION

TABLE II

CENSUS TRACT X-5-A

DORCHESTER

BLOCK	0 TO 1	1 TO 7	8 TO 16	17 TO 21	22 TO 40	41 TO 55	56 TO 65	66 AND UP	SEX M	SEX F	FAM.	QUA-SI FAM.	Q.F. POP.	TOT-AL POP.
150A2	1	14	15	12	39	16	11	13	57	64	28	0	0	121
150B2	4	24	15	13	64	35	5	6	84	82	44	0	0	166
150C2	2	26	33	20	44	25	5	2	91	66	25	0	0	157
150V3	0	0	1	1	1	3	0	2	2	6	2	0	0	8
150Z	8	45	59	29	100	52	23	5	166	155	72	0	0	321
150Z2	5	57	50	23	132	37	14	15	170	163	79	0	0	333
150Z3	1	5	16	5	36	16	5	3	50	37	19	0	0	87
150Z15	5	19	42	35	70	54	9	3	114	123	46	0	0	237
150Z16	4	25	42	21	48	34	8	8	98	92	34	0	0	190
150Z21	0	1	3	3	13	6	6	4	16	20	13	0	0	36
150Z22	0	10	10	7	18	10	6	4	29	36	16	0	0	65
150Z23	1	22	19	13	60	29	8	1	75	78	42	0	0	153
150Z24	2	14	32	20	52	29	15	5	85	84	34	0	0	169
150Z25	1	12	19	28	81	46	16	13	91	125	45	0	0	216
150Z26	1	30	40	36	108	73	20	9	153	164	76	0	0	317
150Z27	1	29	43	26	84	35	11	8	122	115	55	0	0	237
150Z28	0	25	25	17	69	26	14	6	91	91	39	0	0	182
150Z29	0	36	26	22	89	39	26	12	122	128	61	0	0	250
150Z30	0	15	13	18	37	33	11	5	58	74	36	0	0	132
150Z31	0	17	40	10	55	29	11	4	81	85	38	0	0	166
150Z32	2	15	29	19	45	37	7	2	74	82	33	0	0	156
150Z33	0	19	38	27	71	54	18	14	118	123	55	0	0	241
150Z34	3	22	43	38	105	69	11	19	151	159	60	0	0	310
150Z35	3	60	78	48	171	91	12	8	238	233	101	0	0	471
164A	3	20	43	61	104	73	20	10	171	163	69	0	0	334
164A2	5	20	45	26	116	59	22	5*	152	147	66	0	0	299
164A3	2	11	30	26	92	41	13	4	108	111	45	0	0	219
164A4	3	28	32	28	99	50	19	10	127	142	64	0	0	269
164A5	2	19	34	32	100	52	29	11	134	145	61	0	0	279
164B	3	20	43	37	112	53	20	10	145	153	61	0	0	298
164C	2	20	47	53	138	71	43	13	190	197	80	0	0	387
164D	2	37	59	57	168	104	40	12	226	253	105	0	0	479
164E	5	30	68	53	149	75	33	17	203	227	92	0	0	430

CENSUS TRACT X-5-A (Con't)

BLOCK	0 TO 1	1 TO 7	8 TO 16	17 TO 21	22 TO 40	41 TO 55	56 TO 65	66 AND UP	SEX		FAM.	QUA-SI FAM.	Q.F. POP.	TOT-AL POP.
									M	F				
164F	3	24	56	51	115	78	25	11	170	193	80	0	0	363
164G	1	11	27	27	67	41	14	9	101	96	44	0	0	197
164H														
TOTALS	75	782	1215	942	2852	1575	550	283	4063	4212	1820	0	0	8275

* - 1 Unknown Age

POPULATION DISTRIBUTION

TABLE II

CENSUS TRACT X-5-B

DORCHESTER.

BLOCK	0 TO 1	1 TO 7	8 TO 16	17 TO 21	22 TO 40	41 TO 55	56 TO 65	66 AND UP	SEX M	SEX F	FAM.	QUA-SI FAM.	Q.F. POP.	TOT-AL POP.
150D3	0	14	29	15	37	21	9	2	61	66	28	0	0	127
150D4	0	1	1	0	3	1	0	0	3	3	2	0	0	6
150Z4	3	20	42	16	82	50	10	9	113	119	58	0	0	232
150Z5	0	16	17	10	46	14	9	5	65	52	24	0	0	117
150Z6	2	13	26	13	44	26	8	6	68	70	34	0	0	138
150Z7	0	7	15	13	24	15	10	4	45	43	22	0	0	88
150Z8	1	14	26	17	59	31	15	12	80	95	43	0	0	175
150Z9	5	51	57	26	116	57	14	11	159	178	77	0	0	337
150Z9A	1	28	49	32	84	46	22	8	134	136	61	0	0	270
150Z10	12	77	100	50	212	94	28	7	309	271	132	0	0	580
150Z10A	3	24	41	22	65	40	8	7	102	108	42	0	0	210
150Z10B														
150Z11	2	19	22	20	87	33	19	7	105	104	47	0	0	209
150Z12	3	41	72	40	129	55	16	10	192	174	76	0	0	366
150Z13	0	24	45	38	79	63	26	13	146	142	69	0	0	288
150Z14	3	42	79	44	139	66	28	20	205	216	90	0	0	421
150Z-17-18	6	41	98	49	160	81	27	15	239	238	101	0	0	477
150Z-19-20	5	110	158	70	369	129	50	19	456	454	206	0	0	910
150Z36														
150Z37	0	19	22	22	61	30	10	7	89	82	34	0	0	171
150Z38	2	23	27	11	62	21	6	4	76	80	36	0	0	156
150Z39														
151S	6	33	54	31	92	51	17	4	148	140	57	0	0	288
151S2	6	37	97	48	124	99	19	6	218	218	82	0	0	436
TOTALS	60	654	1077	587	2074	1023	351	176	3013	2989	1321	0	0	6002

POPULATION DISTRIBUTION

TABLE II

CENSUS TRACT X-5-C

DORCHESTER.

BLOCK	0 TO 1	1 TO 7	8 TO 16	17 TO 21	22 TO 40	41 TO 55	56 TO 65	66 AND UP	SEX M	SEX F	FAM.	QUA-SI FAM.	Q.F. POP.	TOT-AL POP.
150E2	1	11	19	11	17	12	5	3	43	36	16	0	0	79
150E3	6	58	52	35	116	59	23	12	177	184	88	0	0	361
150X	0	7	14	8	21	14	3	3	34	36	15	0	0	70
150Y	0	3	5	3	11	4	4	1	13	18	11	0	0	31
151A2	2	27	27	10	86	24	17	11	94	110	55	0	0	204
151F2	0	22	36	27	63	46	13	5	114	98	48	0	0	212
151G2	3	23	28	15	67	31	8	6	86	95	45	0	0	181
151H5	1	15	23	13	37	22	7	5	60	63	31	0	0	123
151H6	0	3	7	2	8	11	3	2	21	15	10	0	0	36
151J	2	29	45	22	55	42	15	16*	102	125	49	0	0	227
151K	5	60	70	48	131	93	53	31	222	269	115	0	0	491
151L	5	40	49	38	116	80	34	28	168	222	97	0	0	390
151M	9	35	38	22	101	50	21	8	130	154	66	0	0	284
151N	1	28	28	14	59	33	6	4	89	84	41	0	0	173
151O	7	56	80	20	136	66	18	12	197	198	99	0	0	395
151O1	3	30	50	29	94	43	20	11	138	142	69	0	0	280
151P	3	15	30	15	59	30	14	6	82	90	42	0	0	172
151Q	1	7	9	9	20	17	6	7	36	40	17	0	0	76
151R	3	15	10	9	37	7	8	9	45	53	25	0	0	98
151T	1	5	12	10	23	15	2	4	30	42	16	0	0	72
151U	1	13	36	11	41	29	16	6	74	79	37	0	0	153
151V	4	23	30	12	76	29	12	11	88	109	48	0	0	197
151W	3	44	70	38	107	51	26	22	172	189	78	0	0	361
151X	2	25	35	33	80	68	13	16	143	129	68	0	0	272
151Y	1	6	19	11	34	18	9	8	59	47	23	0	0	106
151Z	9	56	64	26	128	43	13	11	172	178	80	0	0	350
TOTALS	73	656	886	491	1723	937	369	258	2589	2805	1289	0	0	5394

* - 1 Unknown Age

POPULATION DISTRIBUTION

TABLE II

CENSUS TRACT X-6-A

DORCHESTER

BLOCK	0 TO 1	1 TO 7	8 TO 16	17 TO 21	22 TO 40	41 TO 55	56 TO 65	66 AND UP	SEX M	SEX F	FAM.	QUA-SI FAM.	Q.F. POP.	TOT-AL POP.
156S	10	71	94	46	187	93	29	19*	275	278	122	0	0	553
156S2														
156S3														
156S4														
162	6	32	60	38	92	57	21	13	160	159	67	0	0	319
162B	1	8	7	10	13	5	0	1	27	18	7	0	0	45
163A	1	12	21	12	54	36	15	3	78	76	34	0	0	154
163A2	4	32	57	35	138	79	23	16	183	201	98	0	0	384
163B	2	31	76	46	129	86	28	8	206	200	89	0	0	406
163C	4	28	72	59	148	97	30	17	220	235	92	0	0	455
163C2	4	44	76	46	157	93	32	11	227	236	102	0	0	463
163C3	5	59	132	111	258	182	27	22	390	406	170	0	0	796
163D														
163D1	3	50	88	60	187	109	32	16	267	278	125	0	0	545
163E	3	35	66	37	113	59	25	7	170	175	77	0	0	345
163F	1	38	72	42	122	88	22	11	190	206	79	0	0	396
163F1	0	16	41	20	62	45	14	6	102	102	48	0	0	204
163F2	1	18	44	33	84	44	14	6	119	125	47	0	0	244
166A	1	12	35	15	64	23	18	23	89	102	41	1	18	191
166A2	0	11	35	23	76	39	18	2	102	102	35	0	0	204
166C	2	29	42	37	123	58	14	4	147	162	76	0	0	309
166C1	2	41	52	38	122	72	11	1	174	165	75	0	0	339
166C2	2	27	49	16	80	33	16	4	117	110	49	0	0	227
166C3	2	25	30	11	73	17	10	0	82	86	37	0	0	168
166C4	0	21	15	10	28	15	5	2	53	43	20	0	0	96
166C5	3	24	35	24	75	49	18	10	116	122	59	0	0	238
166C6	4	31	70	82	119	100	13	7	216	210	78	0	0	426
166D	0	19	27	10	38	21	5	1	63	58	30	0	0	121
166K1	1	28	53	34	114	68	20	8	163	163	85	0	0	326
166K2	1	37	80	76	198	128	44	10	278	296	125	0	0	574
166K3	4	42	101	59	177	107	29	6	252	273	105	0	0	525
166K4	3	23	39	14	72	36	12	3	104	98	39	0	0	202
166K57	1	11	19	15	47	23	14	4	65	69	30	0	0	134
166K6	1	4	12	8	17	9	2	2	30	25	11	0	0	55

CENSUS TRACT X-6-A (Con't)

BLOCK	0 TO 1	1 TO 7	8 TO 16	17 TO 21	22 TO 40	41 TO 55	56 TO 65	66 AND UP	SEX		FAM.	QUA-SI FAM.	Q.F. POP.	TOT-AL POP.
									M	F				
166P	8	61	84	64	214	112	31	13	282	305	130	0	0	587
166P2	5	67	90	48	176	80	20	7	235	258	98	0	0	493
171A	0	20	33	21	70	40	15	18	103	114	45	2	15	217
171A2	2	15	16	6	30	17	5	0	53	38	17	0	0	91
171A3	1	41	39	6	52	21	7	7	76	98	32	0	0	174
171B	3	31	52	35	115	55	23	10	157	167	72	2	37	324
171B2	0	2	1	1	4	3	2	0	4	9	4	0	0	13
171B3	1	3	6	1	3	3	1	0	10	8	3	0	0	18
171C11	3	24	58	29	88	71	19	13	149	156	61	1	15	305
171C12	6	62	79	31	190	66	12	5	211	240	114	0	0	451
TOTALS	101	1185	2058	1309	4109	2339	696	316	5945	6172	2628	6	85	12117

* - 4 Unknown Ages

POPULATION DISTRIBUTION

TABLE II

CENSUS TRACT X-6-B

DORCHESTER

BLOCK	0 TO 1	1 TO 7	8 TO 16	17 TO 21	22 TO 40	41 TO 55	56 TO 65	66 AND UP	SEX M	SEX F	FAM.	QUASI FAM.	Q.F. POP.	TOTAL POP.
156B	3 ~~5~~	72 ~~96~~	116 ~~155~~	121 ~~162~~	461 ~~628~~	248 ~~331~~	82 ~~114~~	36* ~~48*~~	573 ~~764~~	575 ~~784~~	127 ~~169~~	21 ~~28~~	530 ~~707~~	1148 ~~1548~~
156B1	8	55	81	49	152	76	24	11	230	226	101	0	0	456
156B2	1	12	9	8	32	13	3	3	43	38	18	0	0	81
156B3	0	8	4	0	8	7	0	0	17	10	7	0	0	27
156B4	3	10	18	8	29	17	5	4	49	45	18	0	0	94
156R	3	18	17	14	33	16	10	5	64	52	26	0	0	116
156R2	0	5	3	5	8	9	1	10	21	20	14	0	0	41
156R3	1	15	23	13	40	9	11	3	62	53	22	0	0	115
156R4	1	9	10	3	14	6	5	6	23	31	14	0	0	54
156R5	2	3	13	8	23	5	4	5	30	33	16	0	0	63
156R6	11	53	87	52	172	82	33	10	245	255	112	0	0	500
156R7	2	8	8	1	25	4	2	1	26	25	15	0	0	51
156R8	2	6	17	9	23	11	8	1	45	32	15	0	0	77
156S2														
156S3														
156S4														
157A	0	2	7	4	13	6	7*	6	22	24	12	0	0	46
157B														
157C														
160	1	12	9	3	22	11	6	7	40	31	19	0	0	71
161	0	1	2	1	16	4	1	5*	12	20	7	2	17	32
162A	0	5	16	13	45	22	7	11	53	66	30	0	0	119
171C	0	14	34	7	21	14	2	3	41	54	16	1	28	95
171C2	0	1	2	0	4	0	0	1	4	4	2	0	0	8
171C3	0	9	6	5	28	10	10	4	37	35	17	0	0	72
171C4	0	1	5	2	9	3	6	3	16	13	7	0	0	29
171C5														
171C6	0	0	3	1	0	2	0	0	3	3	1	0	0	6
171C7	0	0	1	2	3	5	3	0	6	8	4	0	0	14
171C8	0	2	5	2	8	5	3	1	10	16	6	0	0	26
171C9	0	0	2	0	0	1	0	0	1	2	1	0	0	3
171C10														
171C13	2	21	24	20	59	39	8	5*	90	90	45	0	0	180
171C14	0	1	1	0	1	1	0	2	3	3	2	0	0	6

CENSUS TRACT X-6-B (Con't)

BLOCK	0 TO 1	1 TO 7	8 TO 16	17 TO 21	22 TO 40	41 TO 55	56 TO 65	66 AND UP	SEX		FAM.	QUA-SI FAM.	Q.F. POP.	TOT-AL POP.
									M	F				
171C15	0	5	1	3	4	4	0	0	11	6	2	0	0	17
171C16	0	0	3	2	2	4	0	0	6	5	2	0	0	11
171C17	0	5	7	3	5	3	1	0	16	8	4	0	0	24
171C18	1	4	6	2	3	4	0	0	8	12	4	0	0	20
171C19	0	0	1	1	0	2	0	0	2	2	1	0	0	4
171C20	0	2	6	3	8	9	3	1	15	17	9	0	0	32
171C21	0	0	0	2	1	3	0	0	5	1	1	0	0	6
171C22	0	0	0	0	1	1	0	1	1	2	1	0	0	3
171C23	0	1	6	4	5	4	0	1	9	12	4	0	0	21
171C24A	1	4	5	2	5	3	0	0	11	9	4	0	0	20
171C24B	2	4	4	1	10	1	2	0	13	11	7	0	0	24
171C24C	0	5	9	5	8	8	0	0	19	16	7	0	0	35
171C25														
171C26	2	5	5	3	8	2	1	0	15	11	4	0	0	26
171C27	0	0	0	0	0	0	1	0	0	1	1	0	0	1
171C28	1	2	1	0	3	3	1	1	7	5	4	0	0	12
171C29	0	0	2	3	4	2	1	1	6	7	3	0	0	13
171C30	0	9	14	5	27	15	2	4	38	38	22	0	0	76
171C31	0	9	18	11	37	16	7	3	45	56	23	0	0	101
171C32	8	27	29	15	65	32	12	2	98	92	44	0	0	190
171D	1	25	18	9	64	19	5	3	71	73	37	0	0	144
171E	1	17	8	4	32	5	1	4	45	27	13	0	00	72
171F	2	21	19	5	62	14	3	3	62	67	33	0	0	129
171M	0	0	0	0	0	1	1	2	2	2	3	0	0	4
171F1	0	9	7	3	30	14	16	4	41	42	22	0	0	83
171T2	2	30	49	22	79	29	19	11	119	122	51	0	0	241
171T3														
171V	1	7	14	9	78	33	31	27	82	118	71	0	0	200
172D	2	6	8	8	33	24	10	11	47	55	29	0	0	102
172E1	1	2	5	4	20	21	2	6*	33	29	19	0	0	62
172E2	0	8	11	4	22	23	3	7	35	43	24	0	0	78
172E3	0	7	12	2	22	19	6	4	32	40	22	0	0	72
172G	3	26	38	22	99	47	21	19	132	143	68	1	16	275
172G1	2	10	12	9	37	20	4	6	38	62	26	0	0	100

CENSUS TRACT X-6-B (Con't)

BLOCK	0 TO 1	1 TO 7	8 TO 16	17 TO 21	22 TO 40	41 TO 55	56 TO 65	66 AND UP	SEX M	SEX F	FAM.	QUA-SI FAM.	Q.F. POP.	TOT-AL POP.
172G2	4	18	20	20	103	67	43	20	144	151	89	0	0	295
172G6														
172G7	4	20	24	19	112	61	37	16	141	152	78	0	0	293
172G8	0	18	27	12	80	42	23	20	104	118	58	0	0	222
173	0	5	4	2	5	2	1	1	14	6	4	0	0	20
173-271	2	27	41	14	85	46	19	12	113	133	65	0	0	246
173A	2	5	11	10	35	9	11	7	42	48	24	0	0	90
173B	2	17	19	5	24	10	7	6	47	43	19	0	0	90
173C	0	11	7	5	24	14	6	3	38	32	18	0	0	70
271-273														
~~TOTALS~~	~~86~~	~~738~~	~~1033~~	~~645~~	~~2658~~	~~1345~~	~~573~~	~~361~~	~~3664~~	~~3790~~	~~1636~~	~~32~~	~~768~~	~~7454~~

FROM X62

* - 15 Unknown Ages

158 A	2	18	18	16	55	24	15	11	75	84	36	0	0	159+
TOTAL	88	756	1051	661	2713	1369	588	372	3739	3874	1672	32	768	7613
156 B	2	24	39	41	167	83	32	12	191	209	42	7	177	400+
TOTAL	86	732	1012	620	2546	1286	556	360	3548	3665	1630	25	591	7213

PART TRANS TO X6C

POPULATION DISTRIBUTION

TABLE II

CENSUS TRACT X-6-C

DORCHESTER.

BLOCK	0 TO 1	1 TO 7	8 TO 16	17 TO 21	22 TO 40	41 TO 55	56 TO 65	66 AND UP	SEX M	SEX F	FAM.	QUA-SI FAM.	Q.F. POP.	TOT-AL POP.
145	1	14	18	15	36	13	14	8	55	64	29	0	0	119
146	4	67	100	43	159	112	46	29	264	296	138	0	0	560
146A	5	38	52	21	93	48	14	5	122	154	62	0	0	276
146B														
146C														
146D														
146E														
152A	11	33	58	19	101	36	24	18	146	154	68	0	0	300
152A1	0	12	14	9	53	19	11	8	61	65	30	0	0	126
152A2														
152A3	1	26	27	10	75	24	18	7	109	79	41	0	0	188
152B	3	14	6	6	53	9	9	2	44	58	25	0	0	102
152B1	1	6	10	4	28	19	8	0	35	41	18	0	0	76
152B2	0	8	15	8	26	14	11	9	48	43	19	0	0	91
153	2	24	39	14	61	48	16	19	107	116	51	0	0	223
154	5	10	15	2	32	18	16	16	40	74	33	0	0	114
155A	5	21	37	16	34	27	5	13	79	79	33	0	0	158
155B	3	17	20	11	31	16	14	6	59	59	29	0	0	118
156A	8	32	57	23	69	50	4	28	128	143	62	0	0	271
156A2	5	16	26	19	57	36	14	11	88	96	47	0	0	184
156A3	0	4	2	1	15	5	4	0	16	15	7	0	0	31
156A4	0	0	1	3	11	4	2	1	12	10	5	0	0	22
156A5	0	7	10	0	15	2	0	0	16	18	8	0	0	34
156A6														
156C	4	19	47	18	58	24	16	8	94	100	45	0	0	194
TO X6B ~~158A~~	~~2~~	~~18~~	~~18~~	~~16~~	~~55~~	~~24~~	~~15~~	~~11~~	~~75~~	~~84~~	~~36~~	~~0~~	~~0~~	~~159~~
158B	1	13	26	10	23	27	6	7	59	54	27	0	0	113
159	0	0	2	0	0	2	0	0	2	2	1	0	0	4
~~TOTALS~~	~~61~~	~~399~~	~~600~~	~~268~~	~~1085~~	~~577~~	~~267~~	~~206~~	~~1659~~	~~1804~~	~~814~~	~~0~~	~~0~~	~~3463~~

FROM X6B.

156 B	2	24	39	41	167	83	32	12	191	209	42	7	177	400+
TOTALS	63	423	639	309	1252	660	299	218	1850	2013	856	7	177	3863
158 A.	2	18	18	16	55	24	15	11	75	84	36	0	0	159-
TOTALS	61	405	621	293	1197	636	284	207	1775	1929	820	7	177	3704

TO X6B.

POPULATION DISTRIBUTION

TABLE II

CENSUS TRACT Y-1

BRIGHTON-ALLSTON.

BLOCK	0 TO 1	1 TO 7	8 TO 16	17 TO 21	22 TO 40	41 TO 55	56 TO 65	66 AND UP	SEX M	SEX F	FAM.	QUA-SI FAM.	Q.F. POP.	TOT-AL POP.
4	2	21	37	21	53	33	10	3	97	83	23	1	7	180
4A	1	12	21	12	25	13	5	2	42	49	16	0	0	91
4B	3	20	13	16	31	15	5	1	59	45	22	0	0	104
4C														
4D	1	4	12	4	7	10	1	1	22	18	9	0	0	40
5	2	5	22	9	25	22	4	3	48	44	22	0	0	92
6	1	10	11	7	23	13	2	2	35	34	16	0	0	69
6A	4	53	80	48	93	62	11	10	189	172	76	0	0	361
7	2	6	15	14	14	17	5	2	42	33	16	0	0	75
8A1-8A2	1	38	72	38	88	107	17	9	188	182	96	0	0	370
8B1-8B2	0	15	21	14	52	32	10	5	78	71	36	0	0	149
8B3														
8B4	1	1	0	1	3	2	0	1	6	3	2	0	0	9
8B5	1	21	36	22	24	25	9	5	65	78	28	0	0	143
8C	8	65	70	49	158	70	22	12	229	225	108	0	0	454
8C1														
8D	0	0	3	4	9	9	1	1	16	11	7	0	0	27
8E	2	4	5	13	37	21	8	8	45	53	26	0	0	98
8F	2	14	15	7	21	10	3	3	35	40	15	0	0	75
8G	2	11	28	3	39	19	2	3	60	47	25	0	0	107
8H	2	7	31	16	40	22	7	6	72	59	26	0	0	131
8I	0	4	3	1	6	3	1	0	8	10	5	0	0	18
8J	3	9	22	11	41	25	6	3	57	63	25	0	0	120
8J1	0	3	3	5	10	0	1	0	7	15	3	1	10	22
9A	6	65	56	41	117	76	26	14	199	202	92	0	0	401
9B	1	19	16	11	26	7	6	6	52	40	18	0	0	92
9C	10	81	85	29	116	81	25	17	214	230	108	0	0	444
10														
11	1	3	4	5	14	10	7	3	23	24	12	0	0	47
12	4	25	23	8	55	19	6	4	81	63	30	0	0	144
13	0	11	19	12	19	18	8	8	46	49	21	0	0	95
14	1	5	4	3	27	6	5	6	29	28	12	0	0	57
15	0	20	14	7	30	21	10	4	56	50	21	0	0	106
16														

CENSUS TRACT Y-1 (Con't)

BLOCK	0 TO 1	1 TO 7	8 TO 16	17 TO 21	22 TO 40	41 TO 55	56 TO 65	66 AND UP	SEX M	SEX F	FAM.	QUA-SI FAM.	Q.F. POP.	TOT-AL POP.
17A	1	7	16	10	37	28	14	9	65	57	24	0	0	122
17B	1	6	16	10	26	18	6	1	37	47	17	0	0	84
17C	1	6	11	1	26	10	3	8	26	40	12	0	0	66
20	3	24	39	17	39	44	10	5	95	86	46	0	0	181
21A	0	15	21	18	62	31	22	9	92	86	40	0	0	178
21B	1	2	5	6	4	3	2	1	11	13	5	0	0	24
21C	0	5	1	0	3	2	3	0	10	4	3	0	0	14
60-60A	1	17	23	7	33	15	9	7	46	66	25	0	0	112
61	1	15	3	4	18	3	4	2	24	26	11	0	0	50
62A														
62B	4	21	25	18	49	33	15	5	89	81	44	0	0	170
63	0	0	1	1	0	3	0	1	3	3	1	0	0	6
~~TOTALS~~	~~74~~	~~670~~	~~902~~	~~523~~	~~1500~~	~~958~~	~~311~~	~~190~~	~~2598~~	~~2530~~	~~1144~~	~~2~~	~~17~~	~~5128~~
18	2	15	13	8	43	20	13	3	64	53	26	0	0	117
18 D1	2	23	21	22	64	36	17	4	89	100	44	0	0	189
" D2	1	10	7	9	49	32	22	9	70	69	37	0	0	139
" D3	4	17	20	6	68	26	21	10	88	84	38	0	0	172
" D4	0	11	25	9	23	14	5	2	42	47	14	0	0	89
" E	1	17	23	11	40	20	8	10	66	64	28	0	0	130
" F	4	19	15	7	28	10	6	5	44	50	19	0	0	94
TOTALS	88	782	1026	595	1815	1116	403	233	3061	2997	1350	2	17	6058

TRANS. FROM TRACT Y-2

POPULATION DISTRIBUTION

TABLE II

CENSUS TRACT Y-2

BRIGHTON-ALLSTON

BLOCK	0 TO 1	1 TO 7	8 TO 16	17 TO 21	22 TO 40	41 TO 55	56 TO 65	66 AND UP	SEX M	SEX F	FAM.	QUASI FAM.	Q.F. POP.	TOTAL POP.
1	0	0	0	0	0	1	2	0	1	2	1	0	0	3
2A-B	6	56	77	27	143	54	36	21	202	218	102	0	0	420
2C	0	3	14	5	29	20	15	6	43	49	23	0	0	92
2D	0	5	8	1	12	5	4	5	17	23	11	0	0	40
2E	7	41	66	44	92	50	40	6	173	176	77	0	0	349
2E1	1	9	7	6	26	13	7	6	34	41	15	0	0	75
2E2	0	0	1	1	4	2	2	0	5	5	2	0	0	10
2F	0	4	6	4	4	2	0	0	14	6	2	0	0	20
2G														
2H	0	1	1	3	3	6	0	1	6	9	5	0	0	15
2I	0	3	8	3	10	10	3	2	22	17	10	0	0	39
2J	1	3	4	3	11	12	4	0	23	15	10	0	0	38
2K	2	4	8	6	22	13	2	2	28	31	14	0	0	59
3A	3	9	21	4	26	13	5	6	37	50	19	0	0	87
3B	5	26	41	10	38	16	6	6	82	66	27	0	0	148
3C	1	10	12	2	27	4	10	2	32	36	12	0	0	68
3D	3	19	21	5	17	10	5	2	38	44	14	0	0	82
3E	0	2	1	5	30	2	5	1	29	17	8	2	18	46
17D	4	38	61	31	127	53	31	24	195	174	74	0	0	369
17E	0	8	8	4	24	18	5	10	38	39	20	0	0	77
17F1	5	28	40	18	65	23	14	2	100	95	44	0	0	195
17F2	1	8	9	5	11	7	1	0	19	23	10	0	0	42
18A	3	6	28	19	42	34	11	12	72	83	30	0	0	155
18B	2	28	30	21	35	32	11	7	85	81	34	0	0	166
18C	2	15	13	8	43	20	13	3	64	53	26	0	0	117
18D1	2	23	21	22	64	36	17	4	89	100	44	0	0	189
18D2	1	10	7	9	49	32	22	9	70	69	37	0	0	139
18D3	4	17	20	6	68	26	21	10	88	84	38	0	0	172
18D4	0	11	25	9	23	14	5	2	42	47	14	0	0	89
18E	1	17	23	11	40	20	8	10	66	64	28	0	0	130
18F	4	19	15	7	28	10	6	5	44	50	19	0	0	94
18G	3	29	31	25	89	52	16	12	130	127	57	0	0	257
18H	3	14	13	6	43	18	6	5	49	59	28	0	0	108
18I	4	16	13	6	42	20	8	2	53	58	26	0	0	111

TRANS. TO Y-1

CENSUS TRACT Y-2 (Con't)

BLOCK	0 TO 1	1 TO 7	8 TO 16	17 TO 21	22 TO 40	41 TO 55	56 TO 65	66 AND UP	SEX M	SEX F	FAM.	QUA-SI FAM.	Q.F. POP.	TOT-AL POP.
18J	3	40	41	25	69	37	9	5	96	133	37	0	0	229
18K	3	20	30	16	60	46	16	6	104	93	44	0	0	197
18L	3	36	50	12	79	37	9	7*	110	126	54	0	0	236
18L1	1	9	12	13	23	14	12	5	40	49	18	0	0	89
18M	8	39	32	16	105	39	8	9*	118	140	57	0	0	258
19														
22A	5	82	100	53	104	68	23	18*	240	214	100	0	0	454
22B	4	23	30	19	37	26	3	2	73	71	37	0	0	144
22C	0	3	1	3	12	7	9	2	18	19	13	0	0	37
22D														
22E	0	0	3	0	7	3	1	2	9	7	5	0	0	16
22F	0	13	21	17	44	30	21	10	85	71	41	0	0	156
22G	1	1	11	11	11	14	2	5	32	24	18	0	0	56
22H														
22I	1	6	0	1	5	0	2	4	8	11	5	0	0	19
Sec13 / 29														
30	2	9	20	9	70	54	34	17	94	121	63	1	7	215
31A	1	15	11	7	118	63	26	*21	106	157	65	7	66	263
31B	1	6	17	4	43	25	17	18	66	65	40	0	0	131
31C	7	20	33	29	95	49	31	20	135	149	72	1	10	284
32A	2	14	15	12	33	25	10	11	56	66	26	0	0	122
32A1	0	1	3	5	11	8	3	4	15	20	8	0	0	35
32A2	0	4	6	4	12	11	2	2	19	22	12	0	0	41
32A3	0	9	21	12	21	22	6	5	44	52	21	0	0	96
32B	0	2	1	3	16	13	2	4	21	20	10	0	0	41
32C	3	20	37	18	94	49	41	19	130	151	61	0	0	281
33A														
33A1														
33A2														
32A3														
33A4														
33A5														
33A6														
33B														
33C	0	0	0	3	3	3	4	1	8	6	5	0	0	14

CENSUS TRACT Y-2 (Con't)

BLOCK	0 TO 1	1 TO 7	8 TO 16	17 TO 21	22 TO 40	41 TO 55	56 TO 65	66 AND UP	SEX M	SEX F	FAM.	QUA-SI FAM.	Q.F. POP.	TOT-AL POP.
34	4	15	14	21	148	85	51	26	165	199	123	2	15	364
35	4	18	12	15	85	89	52	30*	128	178	101	2	16	306
36	2	16	25	20	119	50	18	14	125	139	82	0	0	264
37A	1	6	22	15	115	57	31	30	113	164	85	0	0	277
37B	0	2	1	1	21	16	16	7*	26	39	14	3	26	65
~~TOTALS~~	~~124~~	~~911~~	~~1222~~	~~700~~	~~2847~~	~~1588~~	~~800~~	~~490~~	~~4174~~	~~4517~~	~~2098~~	~~18~~	~~158~~	~~8691~~

* - 9 Unknown Ages

18C TO 18F	14	112	124	72	315	158	92	43	463	467	206	0	0	930.
TOTALS.	110	799	1098	628	2532	1430	708	447	3711	4050	1892	18	158	7761

→ TRANS. TO Y-1

POPULATION DISTRIBUTION

TABLE II

CENSUS TRACT Y-3-A

BRIGHTON-ALLSTON.

BLOCK	0 TO 1	1 TO 7	8 TO 16	17 TO 21	22 TO 40	41 TO 55	56 TO 65	66 AND UP	SEX M	SEX F	FAM.	QUA-SI FAM.	Q.F. POP.	TOT-AL POP.
26A	4	28	26	16	127	65	27	21	138	176	100	0	0	314
38A	0	0	2	7	57	67	42	23	65	133	80	0	0	198
38B	3	24	19	32	413	155	54	22*	312	411	410	4	33	723
38B2	0	1	4	6	65	45	25	17	61	102	59	0	0	163
38B3	0	0	0	0	2	0	0	0	0	2	1	0	0	2
38C	3	12	8	22	142	93	40	23	139	204	146	0	0	343
38D1	2	15	13	24	122	84	35	25*	141	180	109	1	7	321
38D2	1	11	18	12	117	73	24	10	113	153	107	0	0	266
38D3	6	16	15	26	153	83	37	30	158	208	141	0	0	366
38E	1	3	4	4	23	13	11	2	28	33	17	0	0	61
38F	0	3	3	2	38	38	20	7*	43	69	46	0	0	112
39AB1	1	6	8	11	101	83	44	39	125	168	115	0	0	293
39AB2A	2	19	20	16	118	56	39	21	128	163	96	0	0	291
39AB2B	5	28	38	31	254	148	66	59	269	360	201	3	27	629
39AB3	3	26	40	14	212	112	44	23*	202	273	181	0	0	475
39AB4	0	9	12	15	64	34	11	14	68	91	43	0	0	159
39AB4B	0	10	10	11	40	21	19	5	56	60	34	0	0	116
39AB4C	0	6	9	14	62	41	33	15	84	96	52	0	0	180
39AB5	10	26	58	38	202	132	50	39	246	309	185	0	0	555
39AB6	24	35	73	68	434	192	57	34	402	515	342	0	0	917
39C	3	27	20	26	178	96	39	25	179	235	112	3	16	414
39C1	7	15	25	34	228	84	31	30	192	262	187	0	0	454
39D	1	9	8	9	96	58	33	18	99	133	99	2	15	232
39E	0	4	6	9	31	20	7	11	43	45	17	1	9	88
39F	0	1	2	4	10	13	2	3	17	18	9	0	0	35
39G	0	3	4	4	23	11	8	5	26	32	13	1	10	58
39H1	2	13	22	17	155	71	16	9	152	153	125	0	0	305
39H2	6	16	20	11	111	42	6	7	99	120	84	0	0	219
39H4	8	49	44	22	375	108	32	23	294	367	281	0	0	661
39H4A	3	8	10	13	140	74	40	25*	131	184	148	0	0	315
39I2	0	1	1	2	34	18	6	5	29	38	27	0	0	67
39I3	2	8	2	8	92	29	21	8	75	95	79	0	0	170
40A	0	3	1	1	21	8	4	2	15	25	20	0	0	40
40B	0	7	16	2	16	10	0	3	30	24	12	0	0	54

CENSUS TRACT Y-3-A (Con't)

BLOCK	0 TO 1	1 TO 7	8 TO 16	17 TO 21	22 TO 40	41 TO 55	56 TO 65	66 AND UP	SEX M	SEX F	FAM.	QUA-SI FAM.	Q.F. POP.	TOT-AL POP.
40E														
41	0	2	9	8	18	12	6	8	29	34	17	0	0	63
41A	4	16	15	4	81	21	8	4	81	72	55	0	0	153
41A2	2	11	14	6	54	25	2	3	51	66	38	0	0	117
41A3	0	3	1	1	9	4	3	2	9	14	7	0	0	23
41B	13	27	22	26	367	124	30	15	252	372	293	0	0	624
44	3	34	30	28	159	84	29	19	184	202	121	0	0	386
45A	12	36	30	25	217	93	38	17*	204	265	193	0	0	469
45B	0	4	11	9	65	34	14	9	64	82	46	0	0	146
TOTALS	131	575	693	638	5226	2574	1053	680	5033	6544	4448	15	117	11577

* - 7 Unknown Ages

POPULATION DISTRIBUTION

TABLE II

CENSUS TRACT Y-3-B

BRIGHTON-ALLSTON.

BLOCK	0 TO 1	1 TO 7	8 TO 16	17 TO 21	22 TO 40	41 TO 55	56 TO 65	66 AND UP	SEX M	SEX F	FAM.	QUA-SI FAM.	Q.F. POP.	TOT-AL POP.
23A	2	16	16	12	55	36	13	15	79	86	41	0	0	165
23B	1	11	11	9	18	20	18	18	43	63	26	0	0	106
23C	1	2	9	7	17	11	5	3	29	26	13	0	0	55
23D	0	6	14	9	29	17	7	5	42	45	20	0	0	87
23E	0	12	30	27	154	72	50	33	132	246	30	0	0	378
23F	0	12	16	2	13	3	0	1	26	21	8	0	0	47
23G	0	10	11	13	18	9	4	3	35	33	13	0	0	68
23H	3	7	4	1	18	5	2	2	22	20	12	0	0	42
23I	1	8	11	6	8	6	1	1	21	21	8	0	0	42
23J	0	7	4	4	17	6	7	0	23	22	10	0	0	45
23K	0	16	29	13	51	39	23	12	82	101	38	0	0	183
23L	1	6	10	9	30	21	9	7	42	51	23	0	0	93
23M	1	6	15	7	26	13	5	7	36	44	19	0	0	80
23N	0	12	7	8	38	11	9	3	35	53	24	0	0	88
23O	1	19	10	8	35	14	5	6	52	46	21	0	0	98
23P	2	10	18	15	42	19	6	4	54	62	30	0	0	116
23Q	0	9	13	4	46	13	10	7	50	52	28	0	0	102
23R	1	7	15	12	28	8	5	4	45	35	17	0	0	80
23S	2	9	16	10	21	20	5	4	38	49	21	0	0	87
23T-U	0	1	3	1	10	5	2	2	11	13	6	0	0	24
23V	6	27	19	10	43	19	5	4	70	63	35	0	0	133
23W	3	23	27	21	42	23	16	8	88	75	32	0	0	163
23X	5	45	34	16	99	44	10	7	129	131	67	0	0	260
23Y	1	6	21	8	22	14	3	2	33	44	15	0	0	77
23Y2	3	32	30	17	60	29	10	4	93	92	42	0	0	185
24														
25A	0	4	6	4	30	12	9	11	31	45	19	0	0	76
25B	2	6	13	11	64	34	23	16*	59	112	52	0	0	171
25C	1	10	12	5	27	19	9	16	44	55	22	0	0	99
25D	1	4	5	6	21	18	15	8	39	39	20	0	0	78
25E														
25E2														
25F														
25F1	4	27	33	13	66	23	9	9	89	95	45	0	0	184

CENSUS TRACT Y-3-B (Con't)

BLOCK	0 TO 1	1 TO 7	8 TO 16	17 TO 21	22 TO 40	41 TO 55	56 TO 65	66 AND UP	SEX		FAM.	QUA-SI FAM.	Q.F. POP.	TOT-AL POP.
									M	F				
26B	9	49	55	36	414	178	42	39*	360	468	367	0	0	828
26B1	2	7	16	22	114	61	33	21	124	152	91	0	0	276
26B2	11	42	32	29	314	85	29	20	235	327	221	0	0	562
26C	0	10	12	15	57	41	31	15*	83	99	50	0	0	182
26D1	0	5	12	5	28	18	19	17	49	55	30	0	0	104
26D2	0	1	7	4	12	14	11	7	19	37	15	0	0	56
26E	2	34	58	8	67	35	23	18	125	120	55	0	0	245
27	2	27	18	20	62	41	17	22	100	109	46	0	0	209
27A	2	14	18	6	87	40	25	12	81	123	73	0	0	204
28	4	12	11	7	35	6	10	2	47	40	17	0	0	87
46	3	21	18	112	191	102	20	15	188	294	109	2	243	482
51	5	63	93	36	88	68	11	12	190	186	81	0	0	376
53A	0	6	6	3	7	4	0	1	10	17	4	0	0	27
53B	2	22	27	20	74	33	18	12	103	105	44	0	0	208
54	2	27	40	23	65	30	18	6	105	106	40	0	0	211
55	0	10	14	2	18	4	5	0	25	28	13	0	0	53
TOTALS	86	720	899	636	2781	1343	607	441	3416	4106	2013	2	243	7522

* - 9 Unknown Ages

POPULATION DISTRIBUTION

TABLE II

CENSUS TRACT Y-4

BRIGHTON-ALLSTON.

BLOCK	0 TO 1	1 TO 7	8 TO 16	17 TO 21	22 TO 40	41 TO 55	56 TO 65	66 AND UP	SEX M	SEX F	FAM.	QUA-SI FAM.	Q.F. POP.	TOT-AL POP.
23A2	3	33	56	34	126	84	39	17	163	229	87	0	0	392
23B2	1	12	26	19	126	74	40	33	125	206	70	2	49	331
56A	0	2	6	6	20	8	6	1	30	19	10	0	0	49
56B	0	8	20	13	30	42	17	8	62	76	39	0	0	138
56C	1	14	21	11	42	26	10	20	68	77	32	0	0	145
56D	0	5	9	2	25	7	6	3	24	33	13	0	0	57
57A	1	26	34	16	55	48	17	20	90	127	52	0	0	217
57B	0	6	9	0	11	10	9	4	23	26	15	0	0	49
58	4	47	61	31	160	69	30	21	208	215	99	1	7	423
58A	6	25	33	14	59	38	12	6	89	104	48	0	0	193
59	1	5	12	5	15	11	1	3	25	28	11	0	0	53
59A														
59A1	2	9	17	7	18	17	6	1	40	37	18	0	0	77
59A2	2	18	39	30	74	36	22	3	99	125	46	0	0	224
64A														
72	0	31	31	22	86	44	16	12*	119	124	69	1	11	243
75-76A	1	14	22	11	49	28	15	14*	65	90	40	0	0	155
75-76B	2	10	18	17	53	43	14	11	80	88	50	0	0	168
81	2	23	30	6	45	25	11	6	74	74	31	0	0	148
81A	0	11	18	11	26	19	5	3	47	46	24	0	0	93
81B	2	24	41	26	54	39	16	9	95	116	45	0	0	211
81C	7	48	51	20	99	50	24	9	149	159	43	0	0	308
81CA	4	21	11	4	40	5	6	0	43	48	20	0	0	91
81D	2	6	11	10	26	11	8	12	38	48	18	0	0	86
81E	1	8	11	6	20	17	6	7	35	41	18	0	0	76
81F	4	17	19	15	49	20	4	1	60	69	28	0	0	129
81G	5	26	46	24	99	62	34	18	137	177	80	0	0	314
81H1	4	40	46	25	89	46	20	6	133	143	59	0	0	276
81H2	3	27	22	13	71	36	22	10	101	103	54	0	0	204
81H3	3	25	36	24	93	36	19	17	123	130	56	0	0	253
81H4	1	13	14	5	48	19	8	3	53	58	28	0	0	111
82A	0	15	28	8	34	24	3	5	56	61	30	0	0	117
82B	9	60	75	32	110	47	23	8	186	178	76	0	0	364
82C	4	37	22	21	103	43	34	17	135	146	71	0	0	281

CENSUS TRACT Y-4 (Con't)

BLOCK	0 TO 1	1 TO 7	8 TO 16	17 TO 21	22 TO 40	41 TO 55	56 TO 65	66 AND UP	SEX		FAM.	QUA-SI FAM.	Q.F. POP.	TOT-AL POP.
									M	F				
82D	2	30	45	26	105	62	31	20	141	180	83	0	0	321
82E1	7	43	52	32	110	79	30	16	182	187	94	0	0	369
82E2	2	55	52	8	70	25	9	2	116	107	37	0	0	223
82E2A	1	4	5	2	12	10	2	3	19	20	8	0	0	39
82E3	0	12	21	20	44	36	8	5	66	80	41	0	0	146
82E4	1	17	34	13	50	27	9	8	71	88	33	0	0	159
82E5	4	23	22	11	68	24	17	8	86	96	37	0	0	182
83A1	8	52	57	38	153	79	41	29	215	242	120	0	0	457
83A2	4	11	30	14	57	37	14	12	82	97	40	0	0	179
83A3	8	33	45	19	86	51	20	15	147	130	61	0	0	277
83A4	3	17	21	7	47	20	1	3	55	64	28	0	0	119
83A5	3	22	18	9	61	27	10	1	75	76	35	0	0	151
83A6	0	30	23	5	54	30	10	7	76	83	43	0	0	159
83A7														
83A8	0	14	10	5	20	21	1	1	41	31	19	0	0	72
83A9	1	18	25	10	55	31	16	5	78	83	34	0	0	161
83A10	4	16	24	4	57	14	5	5	61	68	30	0	0	129
83B	1	13	8	6	34	26	17	13	43	75	26	0	0	118
TOTALS	124	1076	1392	717	3038	1683	744	461	4329	4908	2149	4	67	9237

* - 2 Unknown Ages

POPULATION DISTRIBUTION

TABLE II

CENSUS TRACT Y-5-A

BRIGHTON-ALLSTON

BLOCK	0 TO 1	1 TO 7	8 TO 16	17 TO 21	22 TO 40	41 TO 55	56 TO 65	66 AND UP	SEX M	SEX F	FAM.	QUA-SI FAM.	Q.F. POP.	TOT-AL POP.
Sec13 64B														
65A	2	6	12	8	38	16	17	3	52	50	30	0	0	102
65A1	1	10	18	10	38	30	12	2	54	67	27	1	11	121
65A2	2	9	23	9	32	20	9	3	52	55	28	0	0	107
65A3	0	5	11	3	6	10	4	1	23	17	7	0	0	40
65A4	10	40	37	22	121	70	29	21	154	196	78	0	0	350
65A5	1	8	8	3	25	16	4	1*	33	35	16	0	0	68
65A6	0	0	3	3	21	9	10	5	31	20	11	0	0	51
65B	1	5	2	1	4	2	2	0	9	8	3	0	0	17
65C1	3	7	12	10	35	26	9	7	49	60	29	0	0	109
65C2	1	15	18	16	58	25	15	8	81	75	38	0	0	156
65D	3	13	22	20	54	35	11	7	75	90	38	0	0	165
65E	4	26	37	18	86	34	21	11	100	137	58	0	0	237
65F	2	22	31	10	80	37	21	11	97	117	53	0	0	214
67A	2	13	4	8	67	24	19	9	71	75	39	0	0	146
67B	1	4	0	5	19	11	5	3	18	30	12	0	0	48
69A	0	4	4	3	13	3	2	1	14	16	8	0	0	30
69A2	0	4	1	3	8	5	0	0	9	12	6	0	0	21
69B	15	68	50	24	141	62	27	23	208	202	108	0	0	410
70A1	0	0	0	0	0	2	0	0	1	1	1	0	0	2
70A2	2	37	30	6	68	24	11	5	99	84	48	0	0	183
70A3	1	8	21	9	39	25	7	6	57	59	38	0	0	116
70A4	2	25	22	6	60	30	7	3	77	78	38	0	0	155
70A5	1	6	12	2	26	11	5	4	31	36	16	0	0	67
70A6	0	9	13	7	22	13	6	1	37	34	15	0	0	71
70A7	1	18	28	12	66	38	10	3	92	84	49	0	0	176
70A8	4	44	60	31	175	88	40	26	175	293	109	1	63	468
70B	1	36	55	17*	73	56	9	9	120	136	57	0	0	256
70C	1	12	35	23	54	38	9	9	86	95	42	0	0	181
70D	5	55	35	8	84	30	7	5	114	115	52	0	0	229
70E	2	35	50	30	73	81	17	11	144	155	90	0	0	299
71														
73	3	31	9	8	48	31	8	10	71	77	32	0	0	148
74	1	16	8	8	47	28	7	6	54	67	33	0	0	121

CENSUS TRACT Y-5-A (Con't)

BLOCK	0 TO 1	1 TO 7	8 TO 16	17 TO 21	22 TO 40	41 TO 55	56 TO 65	66 AND UP	SEX		FAM.	QUASI FAM.	Q.F. POP.	TOTAL POP.
									M	F				
77-78	2	16	39	24	35	49	11	23*	89	111	44	2	21	200
79-80	4	27	45	24	36	32	8	3	85	94	38	0	0	179
89	6	37	43	21	91	39	21	4	121	141	50	0	0	262
89A	1	2	0	4	20	10	11	3	17	34	13	0	0	51
89A1	0	16	22	12	76	25	7	8	79	87	42	0	0	166
89A2	1	9	14	10	35	19	8	4	44	56	21	0	0	100
TOTALS	86	698	834	438	1974	1104	426	259	2723	3099	1417	4	95	5822

* - 3 Unknown Ages

POPULATION DISTRIBUTION

TABLE II

CENSUS TRACT Y-5-B

BRIGHTON-ALLSTON.

BLOCK	0 TO 1	1 TO 7	8 TO 16	17 TO 21	22 TO 40	41 TO 55	56 TO 65	66 AND UP	SEX M	SEX F	FAM.	QUA-SI FAM.	Q.F. POP.	TOT-AL POP.
Sec13 47A	2	15	30	10	96	50	32	25	97	163	79	0	0	260
47A1	4	16	10	15	44	25	7	8	56	73	34	0	0	129
47A2	3	18	34	26	211	94	27	12	185	240	150	0	0	425
47A3	3	26	15	10	93	52	30	12	102	139	80	0	0	241
47A4	0	30	13	10	56	23	8	2	65	77	37	0	0	142
47A5	5	19	21	17	64	20	11	4	79	82	41	0	0	161
47A6	1	57	49	25	144	78	32	13*	190	210	91	0	0	400
47A7	1	7	13	7	47	25	13	2*	51	65	25	0	0	116
47A8	1	4	7	3	25	16	3	7	25	41	20	0	0	66
47A9	2	19	18	20	56	41	19	8	82	101	42	0	0	183
47A10	3	13	9	9	42	13	6	4	45	54	24	1	4	99
47A11	0	6	5	14	46	59	24	26	72	108	59	0	0	180
47A12	3	25	28	24	107	51	28	4	122	148	64	0	0	270
47A13	10	37	41	50	494	165	55	19*	354	522	325	1	7	876
47A14	4	18	26	17	228	91	22	13	168	251	193	0	0	419
47Z	8	33	46	19	128	68	26	17	155	190	89	0	0	345
48A	6	36	70	45	90	48	22	2	156	163	66	0	0	319
48B	0	9	13	8	17	14	3	6	36	34	15	0	0	70
49	9	84	71	32	97	54	17	10	191	183	72	0	0	374
50	4	55	64	36	96	53	31	13	199	153	83	0	0	352
52														
84	1	14	20	16	33	23	11	10	58	70	26	0	0	128
85A	2	46	51	16	71	41	14	9	127	123	55	0	0	250
85B	3	20	42	28	70	31	22	8	114	110	54	0	0	224
86	1	12	14	10	21	16	6	4	45	39	19	0	0	84
87A	13	96	65	46	280	96	39	36*	282	390	175	0	0	672
87A2	0	15	10	7	46	25	1	3	49	58	25	0	0	107
87A3	6	52	55	31	267	112	37	14	258	316	188	0	0	574
87A4	5	17	15	8	87	27	10	3	72	100	62	0	0	172
87B	1	21	18	8	61	25	14	6	68	86	47	0	0	154
88	1	23	41	29	279	60	16	18	330	137	60	1	228	467
88A	4	9	8	4	25	8	9	1	37	31	18	0	0	68
88B	1	6	16	11	50	33	18	11	65	81	39	0	0	146
88C	1	20	16	18	71	37	14	10	81	106	45	0	0	187

CENSUS TRACT Y-5-B (Con't)

BLOCK	0 TO 1	1 TO 7	8 TO 16	16 TO 21	22 TO 40	41 TO 55	56 TO 65	66 AND UP	SEX		FAM.	QUA-SI FAM.	Q.F. POP.	TOT-AL POP.
									M	F				
88D	4	23	15	6	95	31	11	3	73	115	60	0	0	188
88E	4	11	10	3	86	31	11	7	71	92	60	0	0	163
88F	2	14	11	10	42	23	12	4	49	69	34	0	0	118
88G	1	4	4	1	19	11	3	6	21	28	14	0	0	49
88H	0	2	0	5	11	6	6	1	14	17	9	0	0	31
88I	0	2	0	4	12	7	2	4	15	16	8	0	0	31
TOTALS	119	934	994	658	3807	1683	672	365	4259	4981	2587	3	239	9240

* - 8 Unknown Ages

POPULATION DISTRIBUTION

TABLE II

CENSUS TRACT Y-5-C

BRIGHTON-ALLSTON.

BLOCK	0 TO 1	1 TO 7	8 TO 16	17 TO 21	22 TO 40	41 TO 55	56 TO 65	66 AND UP	SEX M	SEX F	FAM.	QUA-SI FAM.	Q.F. POP.	TOT-AL POP.
Sec13 40C	1	14	8	3	31	11	1	1	33	37	11	0	0	70
40D	0	0	2	1	0	2	0	3	4	4	2	0	0	8
42	2	15	22	8	79	29	22	5*	88	97	29	2	36	185
43A	3	36	26	22	150	47	13	8*	140	168	80	0	0	308
43B	0	35	34	18	154	54	24	10	156	173	112	0	0	329
43C	3	49	48	32	321	106	36	12*	262	347	218	1	8	609
47B	11	47	46	20	262	84	17	9	225	271	151	0	0	496
47B1	0	32	18	13	47	17	7	6	71	69	23	0	0	140
47C	3	13	9	10	100	38	5	6	84	100	36	0	0	184
47D	7	64	59	26	211	73	38	24	233	269	126	0	0	502
47E1														
47E2	0	3	4	5	13	11	4	2	17	25	10	0	0	42
47E3	0	2	3	2	12	4	1	1	13	12	7	0	0	25
47E4														
47F	3	6	17	22	79	53	25	8	93	120	47	0	0	213
47F2	1	5	8	7	16	13	1	3	24	30	12	0	0	54
47G	0	1	5	6	64	19	4	4	39	64	21	0	0	103
47H	6	20	7	18	182	55	21	12	153	168	89	0	0	321
47I	0	4	7	9	25	21	6	4	34	42	21	0	0	76
47J	3	11	16	13	48	47	24	28	71	119	46	0	0	190
47K	7	30	38	16	117	46	15	10	130	149	78	0	0	279
47L	2	4	4	5	80	42	19	22	67	111	78	0	0	178
47M	0	0	1	2	2	3	2	0	1	9	2	0	0	10
47N	3	14	8	7	196	39	14	4	120	165	125	0	0	285
47O	2	6	6	8	56	25	18	7	51	77	46	0	0	128
47PQ	6	43	37	29	248	92	55	24	237	297	181	0	0	534
47R	2	1	3	8	24	10	6	5	24	35	17	0	0	59
47S	5	12	16	17	333	74	32	15	225	279	223	0	0	504
47T	5	10	10	14	149	101	39	16	137	207	142	0	0	344
47U	3	25	17	25	208	107	44	30	203	256	171	2	18	459
47V	6	23	14	19	145	70	21	24	139	183	116	0	0	322
47W	0	27	29	19	88	47	15	8	101	132	64	0	0	233
47X	4	27	26	19	213	73	21	14	163	234	135	0	0	397
47Y														

CENSUS TRACT Y-5-C (Cont)

BLOCK	0 TO 1	1 TO 7	8 TO 16	17 TO 21	22 TO 40	41 TO 55	56 TO 65	66 AND UP	SEX		FAM.	QUA-SI FAM.	Q.F. POP.	TOT-AL POP.
									M	F				
90-91B92	0	9	20	10	124	78	35	23*	123	178	107	3	35	301
91A	3	7	8	17	191	78	31	20	154	201	151	0	0	355
93A	0	0	1	1	4	0	3	0	5	4	2	0	0	9
93B	0	3	5	1	10	5	0	1	10	15	6	0	0	25
94	5	13	8	8	182	84	49	30*	150	231	165	0	0	381
95A	4	11	19	17	99	54	25	10	92	147	62	0	0	239
95B	4	8	11	9	121	74	27	20	82	192	104	0	0	274
95C	8	12	16	9	95	54	17	18	96	133	82	0	0	229
96	3	7	16	8	91	69	22	19	102	133	48	0	0	235
97	1	3	13	6	32	21	12	11	37	62	36	0	0	99
TOTALS	116	652	665	509	4602	1930	771	477	4189	5545	3181	8	97	9734

* - 12 Unknown Ages

POPULATION DISTRIBUTION

TABLE II

CENSUS TRACT Z-1-A

HYDE PARK.

BLOCK	0 TO 1	1 TO 7	8 TO 16	16 TO 21	22 TO 40	41 TO 55	56 TO 65	66 AND UP	SEX M	SEX F	FAM.	QUA-SI FAM.	Q.F. POP.	TOT-AL POP.
1	1	7	9	7	14	16	6	2	27	35	18	0	0	62
2	0	4	1	2	6	2	2	1	9	9	3	0	0	18
3-4	2	11	15	9	31	15	11	11	47	58	26	0	0	105
5-6	1	26	24	14	37	24	10	8	64	80	31	0	0	144
172A6	0	4	4	5	10	8	2	0	16	17	7	0	0	33
172B	0	4	5	3	11	8	10	2	17	26	11	0	0	43
172C	0	12	9	7	22	12	2	4	34	34	17	0	0	68
264-378-379	4	48	52	32	106	27	7	12*	132	158	68	0	0	290
261														
262	0	7	3	3	17	1	4	2	15	22	7	0	0	37
263	2	11	4	5	23	9	4	1	32	27	16	0	0	59
264A	0	4	1	3	8	0	2	1	10	9	4	0	0	19
264B	0	14	12	2	26	8	0	3	31	34	16	0	0	65
264C	2	13	10	4	29	9	7	2	37	39	17	0	0	76
264D	2	10	9	4	25	8	2	0	29	31	16	0	0	60
265														
266	2	14	12	7	59	19	12	6	63	68	34	0	0	131
267	1	7	16	17	29	21	12	6	58	51	28	0	0	109
268	2	13	9	17	35	23	12	12	60	63	28	0	0	123
269	0	5	4	4	20	16	9	14	30	42	29	0	0	72
270	0	5	22	18	32	31	14	12	67	67	38	0	0	134
272	3	17	21	15	52	32	13	2	85	70	39	0	0	155
273														
273-274	5	14	22	15	66	19	9	4	76	78	38	0	0	154
275A														
275B	0	4	7	1	10	7	1	0	14	16	7	0	0	30
276-279	1	1	1	3	14	7	3	0	14	16	10	0	0	30
280-281	3	12	15	17	25	14	6	3	39	56	17	0	0	95
288-298	3	51	63	34	122	58	30	13	186	188	92	0	0	374
299	0	4	5	1	11	5	3	1	14	16	9	0	0	30
300	0	5	5	5	24	10	3	1	22	31	14	0	0	53

CENSUS TRACT Z-1-A (Con't)

BLOCK	0 TO 1	1 TO 7	8 TO 16	16 TO 21	22 TO 40	41 TO 55	56 TO 65	66 AND UP	SEX M	SEX F	FAM.	QUA-SI FAM.	Q.F. POP.	TOT-AL POP.
301-302	4	15	21	10	46	18	8	10	58	74	43	0	0	132
303-306	3	14	20	13	40	22	4	0	57	59	25	0	0	116
307	0	4	10	2	5	4	2	0	13	14	4	0	0	27
308	0	3	7	4	6	8	3	1	12	20	9	0	0	32
309	0	11	13	8	19	11	4	8	32	42	14	0	0	74
309-172L	0	5	5	1	4	7	0	1	11	12	4	0	0	23
310	1	5	5	2	14	8	3	1	20	19	10	0	0	39
311														
312	2	6	9	5	21	14	7	8	34	38	19	0	0	72
313-314	1	9	15	13	53	21	14	5	68	63	37	0	0	131
315	1	1	1	0	4	2	0	0	5	4	3	0	0	9
316-316	1	13	17	8	45	33	18	9	68	76	37	0	0	144
318-319	2	15	29	11	46	26	15	7	72	79	34	0	0	151
320	0	2	0	0	6	3	1	2*	9	7	6	0	0	16
321	0	14	16	4	19	13	3	3	40	32	17	0	0	72
322-324	1	17	22	6	41	28	7	3	66	59	31	0	0	125
325-172A	1	8	28	16	34	23	7	3	52	68	30	0	0	120
326	0	7	6	11	15	12	4	0	28	27	14	0	0	55
327-172A	0	14	21	6	30	12	7	5	49	46	21	0	0	95
328-172A	1	5	9	9	18	12	5	1	28	32	14	0	0	60
329-172A3	1	8	19	7	26	16	6	4	44	43	21	0	0	87
330	1	8	8	9	15	10	2	1	31	23	13	0	0	54
331	0	10	13	16	42	25	15	2	61	62	33	0	0	123
332	0	4	3	0	4	1	0	2	8	6	3	0	0	14
333	0	4	8	4	13	7	2	2	19	21	11	0	0	40
336-197														
336-372	17	145	188	99	303	163	61	34*	500	512	226	0	0	1012
336-372-127D	0	5	3	4	4	5	1	0	10	12	4	0	0	22

CENSUS TRACT Z-1-A (Con't)

BLOCK	0 TO 1	1 TO 7	8 TO 16	16 TO 21	22 TO 40	41 TO 55	56 TO 65	66 AND UP	SEX M	SEX F	FAM.	QUA-SI FAM.	Q.F. POP.	TOT-AL POP.
337														
338-Pt.197														
339-372-Pt.127														
339-372-Part 127B														
339-372-Part 127C	0	2	3	1	9	8	0	1	11	13	8	0	0	24
339-372-Part 127D														
373	2	7	8	4	13	7	3	1	20	25	8	0	0	45
374-199C	0	0	0	3	4	5	2	2	10	6	4	0	0	16
375	2	7	24	7	22	18	9	4	55	38	21	0	0	93
376-377-202	3	14	14	9	33	24	13	16	69	57	33	0	0	126
380														
382-383	0	7	7	2	10	7	2	3	19	19	8	0	0	38
384	0	3	2	0	6	6	3	5	11	14	7	0	0	25
TOTALS	78	719	914	548	1834	988	427	267	2818	2963	1412	0	0	5781

* - 6 Unknown Ages

POPULATION DISTRIBUTION

TABLE II

CENSUS TRACT Z-1-B

HYDE PARK

BLOCK	0 TO 1	1 TO 7	8 TO 16	17 TO 21	22 TO 40	41 TO 55	56 TO 65	66 AND UP	SEX M	SEX F	FAM.	QUA-SI FAM.	Q.F. POP.	TOT-AL POP.
14	3	16	18	6	36	15	5	9	48	60	23	0	0	108
15	2	21	23	14	26	10	4	3	49	54	19	0	0	103
16	2	13	23	15	39	23	10	9	59	75	29	0	0	134
17	2	16	14	5	33	21	15	4	51	59	30	0	0	110
18	0	10	18	12	41	21	13	5	53	67	28	0	0	120
19	3	28	35	15	68	26	8	3	92	94	42	0	0	186
20	2	19	31	16	65	34	12	15	91	103	47	0	0	194
21	2	9	24	12	45	40	23	9	79	85	48	0	0	164
27	1	5	11	12	13	18	9	9	38	40	25	0	0	78
28	0	21	21	5	41	23	7	6	65	59	29	0	0	124
29	0	7	5	5	18	12	16	12	30	45	25	0	0	75
30	0	6	13	4	25	18	14	4	46	38	23	0	0	84
31	3	13	16	7	40	32	13	13	71	66	35	0	0	137
32	1	4	13	6	15	20	11	6	38	38	21	0	0	76
33	0	3	9	4	7	4	2	1	15	15	7	0	0	30
34A	1	1	0	2	10	6	0	1	9	12	6	0	0	21
34B														
35	0	5	6	2	12	7	1	3	17	19	8	0	0	36
36	2	10	34	14	29	25	6	4	69	55	30	0	0	124
37	1	9	18	7	4	10	3	3	27	28	10	0	0	55
38	1	13	20	11	28	33	10	12	61	67	34	0	0	128
39	2	5	13	6	51	31	18	7	71	62	36	0	0	133
40	0	2	10	11	23	36	23	13	50	68	31	0	0	118
41	3	8	12	10	49	21	8	12	62	61	30	0	0	123
42	2	12	16	14	56	26	16	9	65	86	33	1	9	151
43	1	5	15	14	48	27	11	10	66	65	31	0	0	131
44	0	2	9	4	22	21	8	7	29	44	20	0	0	73
45	2	6	15	11	42	23	16	13	66	62	31	0	0	128
46	0	3	5	9	15	16	13	8	32	37	16	0	0	69
47	0	4	8	2	3	3	0	0	12	8	3	0	0	20
48	1	5	2	0	7	7	3	7	17	15	6	0	0	32
49	0	0	2	1	10	4	0	4	12	9	5	0	0	21
50	0	3	10	7	31	17	6	5	36	43	15	0	0	79
51	1	0	2	1	7	6	5	3	10	15	8	0	0	25

CENSUS TRACT Z-1-B (Con't)

BLOCK	0 TO 1	1 TO 7	8 TO 16	17 TO 21	22 TO 40	41 TO 55	56 TO 65	66 AND UP	SEX M	SEX F	FAM.	QUA-SI FAM.	Q.F. POP.	TOT-AL POP.
52	0	1	6	1	4	8	4	1	13	12	6	0	0	25
53	0	0	8	1	7	5	1	2	11	13	6	0	0	24
54														
55	0	0	0	1	5	3	5	1	8	7	5	0	0	15
56	2	10	11	8	49	26	17	13	66	70	43	0	0	136
57	1	5	11	11	25	19	5	4	49	32	19	2	21	81
58	2	14	12	5	48	11	8	13	55	58	27	0	0	113
59	0	17	17	5	49	20	3	9	56	64	33	0	0	120
60	0	5	11	4	23	17	13	15	42	46	31	0	0	88
61	2	13	21	15	37	30	17	14	72	77	35	0	0	149
62	2	12	14	8	46	26	12	4	56	68	22	1	23	124
63	0	10	11	6	7	5	7	1	25	22	7	0	0	47
64	0	1	1	0	6	7	0	2	11	6	4	0	0	17
65														
66														
67														
68	0	2	3	1	9	12	2	3	16	16	10	0	0	32
69														
70	1	7	15	8	25	10	6	0	38	34	16	0	0	72
71	7	28	59	24	72	61	17	17	133	152	54	0	0	285
72														
73	0	0	0	0	0	4	3	0	3	4	1	0	0	7
74	1	17	41	16	34	17	7	8	67	74	27	0	0	141
75	0	17	15	5	35	14	7	4	49	48	22	0	0	97
76	2	11	8	1	13	6	1	1	23	20	9	0	0	43
77	0	10	30	6	22	11	3	2	40	44	17	0	0	84
78	2	6	13	3	6	5	1	0	13	23	6	0	0	36
79	0	0	5	2	3	7	2	1	11	9	5	0	0	20
80	2	16	41	24	20	23	4	1	62	69	23	0	0	931
81	4	26	17	8	33	14	7	4	58	55	24	0	0	113
82	2	17	21	12	21	14	4	2	46	47	17	0	0	93
83	0	3	8	3	4	2	0	0	9	11	3	0	0	20
84	1	18	23	13	21	10	3	2	51	40	20	0	0	91
85	0	0	5	7	4	4	0	0	8	12	5	0	0	20
86	1	14	9	10	8	9	2	0	28	25	12	0	0	53
87	1	17	14	5	7	10	3	3	30	30	11	0	0	60

CENSUS TRACT Z-1-B (Con't)

BLOCK	0 TO 1	1 TO 7	8 TO 16	16 TO 21	22 TO 40	41 TO 55	56 TO 65	66 AND UP	SEX M	SEX F	FAM.	QUA-SI FAM.	Q.F. POP.	TOT-AL POP.
282-284	0	2	1	1	1	2	0	0	4	3	2	0	0	7
285-286	4	11	18	19	49	25	3	7*	77	60	36	0	0	137
334	5	38	50	28	59	31	12	8	131	100	48	0	0	231
335	1	3	4	3	18	5	8	3	25	20	10	0	0	45
339-372-127A														
339-372-127E														
339-372-127F	0	2	1	2	4	5	0	0	10	4	4	0	0	14
339-372-127G	1	1	3	0	6	3	0	0	8	6	3	0	0	14
339-372-127H1	0	0	0	1	3	1	1	0	1	5	1	0	0	6
472	0	10	14	3	21	3	6	2	28	31	17	0	0	59
473	1	9	20	5	15	11	2	3	30	36	13	0	0	66
579														
~~TOTALS~~	~~83~~	~~657~~	~~1032~~	~~539~~	~~1778~~	~~1132~~	~~505~~	~~379~~	~~2999~~	~~3107~~	~~1438~~	~~4~~	~~53~~	~~6106~~

* - 1 Unknown Age

FROM Z 1C														
199	0	7	19	4	22	10	4	6	38	34	18	0	0	72+
TOTALS	83	664	1051	543	1800	1142	509	385	3037	3141	1456	4	53	6178
73-81-82	6	43	38	20	54	32	14	6	107	106	42	0	0	213-
TOTALS	77	621	1013	523	1746	1110	495	379	2930	3035	1414	4	53	5965
TRANS TO Z 1C														

POPULATION DISTRIBUTION

TABLE II

CENSUS TRACT Z-1-C

HYDE PARK.

BLOCK	0 TO 1	1 TO 7	8 TO 16	17 TO 21	22 TO 40	41 TO 55	56 TO 65	66 AND UP	SEX M	SEX F	FAM.	QUA-SI FAM.	Q.F. POP.	TOT-AL POP.
88	5	27	31	11	28	13	5	2	61	61	23	0	0	122
89	2	21	21	1	18	13	5	2	41	42	19	0	0	83
90	3	28	27	12	40	12	2	3	63	64	29	0	0	127
91	1	8	15	5	12	5	5	0	25	26	9	0	0	51
92	0	20	26	9	26	12	1	6	53	47	21	0	0	100
94	1	23	40	18	24	24	2	1	77	56	22	0	0	133
95														
96														
97-98-99														
100	1	17	21	6	30	15	8	0	50	48	23	0	0	98
101	2	15	19	5	22	9	2	2	33	43	17	0	0	76
102	1	11	15	9	18	11	12	2	42	37	19	0	0	79
103	0	7	9	1	22	8	6	5	32	26	15	0	0	58
104	1	5	5	5	15	17	10	2	30	30	17	0	0	60
105	1	0	0	0	3	2	5	0	5	6	3	0	0	11
106	0	0	1	2	2	2	4	0	5	6	3	0	0	11
107	0	6	10	8	12	12	3	2	25	28	14	0	0	53
108	3	9	11	6	14	8	3	3	34	23	8	0	0	57
109	0	3	7	0	3	2	2	0	6	11	3	0	0	17
110	0	2	0	0	2	2	0	0	2	4	2	0	0	6
111	0	9	16	9	27	21	16	7	60	45	24	0	0	105
112	0	9	6	4	10	4	6	2	22	19	9	0	0	41
113	0	1	1	2	7	1	1	3	8	8	5	0	0	16
114	0	3	7	2	7	3	2	0	12	12	4	0	0	24
115	0	1	0	0	3	0	0	2	3	3	1	0	0	6
116														
117-144	0	5	2	0	13	9	1	3	18	15	11	0	0	33
145-159	3	26	42	20	40	42	10	8	100	91	41	0	0	191
145-159A														
160-170														
171														
172	2	6	4	1	6	4	0	0	10	13	4	0	0	23
73	0	0	0	0	0	4	3	0	3	4	1	0	0	7
81	4	26	17	8	33	14	7	4	58	55	24	0	0	113
82	2	17	21	12	21	14	4	2	46	47	17	0	0	93

FROM Z1B.

CENSUS TRACT Z-1-C (Con't)

BLOCK	0 TO 1	1 TO 7	8 TO 16	17 TO 21	22 TO 40	41 TO 55	56 TO 65	66 AND UP	SEX M	SEX F	FAM.	QUA-SI FAM.	Q.F. POP.	TOT-AL POP.
174-183	4	39	33	21	69	27	13	7	105	108	48	0	0	213
184	0	3	5	1	4	10	1	0	17	7	5	0	0	24
185	1	13	21	5	22	14	2	1	39	40	16	0	0	79
186	3	11	25	8	15	6	5	6	40	39	13	0	0	79
187	1	2	3	3	2	2	1	0	7	7	3	0	0	14
187A														
188	3	24	37	8	45	15	5	9	67	79	30	0	0	146
189-191	5	39	72	25	72	42	5	7	133	134	57	0	0	267
192-193	2	36	58	39	96	48	28	12	166	153	73	0	0	319
194-195	2	36	60	31	67	40	22	18	136	140	63	0	0	276
196A														
196B	0	2	4	6	8	2	2	0	12	12	4	0	0	24
197-198	1	13	19	12	32	13	6	3	52	47	23	0	0	99
* ~~199~~	~~0~~	~~7~~	~~19~~	~~4~~	~~22~~	~~10~~	~~4~~	~~6~~	~~38~~	~~34~~	~~18~~	~~0~~	~~0~~	~~72~~
~~200A~~														
200B														
201	0	2	2	2	11	4	3	3	9	18	10	0	0	27
202-204	0	2	3	2	13	7	10	9	17	29	14	1	9	46
205-206	0	4	14	7	11	16	9	1	28	34	14	0	0	62
206A	1	1	0	1	9	2	2	1	5	12	6	0	0	17
207	1	3	10	4	7	5	3	2	18	17	6	0	0	35
207A														
208	0	6	3	1	6	7	3	1	15	12	7	0	0	27
209	0	0	1	0	11	1	2	0	7	8	3	0	0	15
210	0	3	1	1	10	1	1	1	7	11	5	0	0	18
211	0	4	11	9	19	20	18	11	37	55	22	0	0	92
212	0	4	2	4	6	4	3	1	14	10	6	0	0	24
213-215	0	1	3	6	11	13	6	1	19	22	13	0	0	41
216-219	0	8	30	15	25	29	13	11	65	66	32	0	0	131
220	2	25	42	21	65	42	20	10	110	117	57	0	0	227
221-223	1	13	15	17	47	28	20	18	75	84	41	0	0	159

*TRANS TO Z1B.

CENSUS TRACT Z-1-C (Con't)

BLOCK	0 TO 1	1 TO 7	8 TO 16	17 TO 21	22 TO 40	41 TO 55	56 TO 65	66 AND UP	SEX M	SEX F	FAM.	QUA-SI FAM.	Q.F. POP.	TOT-AL POP.
224	0	20	39	18	91	53	20	28	124	145	68	1	10	269
225-226	1	21	33	19	50	31	11	11*	95	83	38	0	0	178
227	0	16	34	17	43	30	10	3	85	68	31	0	0	153
228	1	3	14	6	35	18	8	10	48	47	25	0	0	95
229	1	8	10	12	14	24	6	2	38	39	19	0	0	77
230	3	13	21	12	32	16	6	6	57	52	23	0	0	109
231	0	5	8	0	6	4	1	0	14	10	4	0	0	24
232	0	9	18	4	7	6	1	2	25	22	6	0	0	47
233	0	1	2	0	5	1	0	1	7	3	3	0	0	10
234-236	2	14	22	7	51	38	12	19	74	91	47	0	0	165
237	0	0	1	2	2	1	1	0	4	3	2	0	0	7
238-240	0	5	16	10	13	15	8	2	28	41	15	0	0	69
241	1	20	13	8	37	6	7	1	47	46	22	0	0	93
242	1	14	18	11	30	29	7	5	55	60	28	0	0	115
243	1	9	13	5	17	9	6	6	30	36	12	0	0	66
244-245	1	4	3	4	12	8	2	2	20	16	5	0	0	36
246-247	0	0	0	1	5	4	1	1	3	9	2	0	0	12
248-249	0	5	11	4	19	7	4	6	26	30	13	0	0	56
250	0	6	4	4	12	6	0	1	18	15	9	0	0	33
251	1	5	7	2	18	7	1	5	20	26	13	0	0	46
252-254	1	15	20	7	22	20	8	6	48	51	22	0	0	99
255	0	5	6	2	7	11	2	2	17	18	7	0	0	35
256-258	0	5	11	7	12	12	1	0	24	24	11	0	0	48
259	0	3	3	3	6	5	1	3	12	12	6	0	0	24
260	0	1	0	1	4	4	2	0	7	5	3	0	0	12
610	0	2	13	2	7	9	2	2	21	16	7	0	0	37
611-614	0	8	24	13	16	16	3	2	39	43	15	0	0	82
615														
~~TOTALS~~	~~67~~	~~780~~	~~1193~~	~~570~~	~~1682~~	~~1049~~	~~449~~	~~320~~	~~3041~~	~~3070~~	~~1391~~	~~2~~	~~19~~	~~6111~~

* - 1 Unknown Age

FROM Z2

585	1	2	0	0	2	0	0	0	4	1	1	0	0	5
GROSS TOTALS	74	825	1231	590	1738	1081	463	326	3152	3177	1433	2	19	6329
199	0	7	19	4	22	10	4	6	38	34	18	0	0	72
TOTALS	74	819	1212	586	1716	1071	459	320	3114	3143	1415	2	19	6257

TO Z1B.

INC. Z1B + Z2.

POPULATION DISTRIBUTION

TABLE II

CENSUS TRACT Z-2

HYDE PARK.

BLOCK	0 TO 1	1 TO 7	8 TO 16	17 TO 21	22 TO 40	41 TO 55	56 TO 65	66 AND UP	SEX M	SEX F	FAM.	QUA-SI FAM.	Q.F. POP.	TOT-AL POP.
7-8	2	28	53	25	75	42	17	11	127	126	61	0	0	258
9-10	5	13	24	16	91	36	15	5	97	108	60	0	0	205
11	6	17	15	12	66	21	9	5	71	80	36	0	0	151
12	0	17	17	5	52	29	20	11	76	75	42	0	0	151
13	1	21	24	10	62	43	13	9	90	93	50	0	0	183
23	0	6	17	5	27	15	7	4	40	41	23	0	0	81
24A	1	4	13	5	17	9	3	2	28	26	12	0	0	54
24B	0	11	14	5	20	14	4	10	38	40	20	0	0	78
25	3	10	17	10	55	28	22	11	78	78	43	0	0	156
26A	1	6	11	6	17	13	10	5	32	37	24	0	0	69
26B														
93	0	1	1	2	6	2	3	0	9	6	4	0	0	15
284B	7	29	39	15	114	46	29	23	149	153	85	0	0	302
285	1	4	4	0	12	1	3	0	14	11	8	0	0	25
285A	0	3	2	3	3	4	0	0	8	7	3	0	0	15
285B	0	2	2	2	2	4	0	0	8	4	3	0	0	12
285C	0	5	2	1	6	4	2	1	12	9	5	0	0	21
285D	1	4	4	0	9	1	4	0	9	14	5	0	0	23
285E	1	5	3	2	14	4	1	5	15	20	9	0	0	35
285F	0	13	12	1	32	5	6	3	36	36	15	0	0	72
285G	0	2	8	3	3	3	0	1	9	11	3	0	0	20
285H														
287														
288	1	3	3	1	5	3	1	4	10	11	5	0	0	21
385														
386-410														
386-410A	0	1	6	4	6	11	2	1	16	15	7	0	0	31
386-410B	0	0	3	0	5	1	1	3	5	8	5	0	0	13
386-410C														
386-410D														
386-410E														

WEST ROXBURY DIST.

CENSUS TRACT Z-2 (Con't)

BLOCK	0 TO 1	1 TO 7	8 TO 16	17 TO 21	22 TO 40	41 TO 55	56 TO 65	66 AND UP	SEX		FAM.	QUA-SI FAM.	Q.F. POP.	TOT-AL POP.
									M	F				
386-410F	1	8	8	3	8	5	0	0	13	20	6	0	0	33
386-410G														
386-410H														
386-410I														
386-410J														
386-410K	0	1	3	0	2	3	0	0	5	4	2	0	0	9
386-410L	0	5	5	0	11	0	2	0	12	11	5	0	0	23
386-410M	0	2	5	1	5	7	0	2	10	12	7	0	0	22
386-410N	0	13	18	4	26	8	4	1*	32	43	17	0	0	75
386-410O														
386-410P														
386-410Q	0	0	1	2	1	2	0	0	2	4	1	0	0	6
386-410R														
411	1	31	36	19	87	25	10	11	107	113	48	0	0	220
412	0	11	13	6	27	11	6	1	39	36	19	0	0	75
413-459	1	11	26	17	55	24	16	2	84	68	36	0	0	152
413A	1	4	3	0	8	3	1	0	13	7	5	0	0	20
413B														
460	0	0	2	1	5	5	0	1	4	10	4	0	0	14
461	0	0	2	2	1	4	0	1	4	6	2	0	0	10
462	0	14	39	0	10	2	0	0	31	34	0	1	65	65
463	2	7	11	4	22	15	10	2	31	42	20	0	0	73
464	0	1	5	2	9	6	3	3	17	12	8	0	0	29
464A	2	3	7	7	8	5	1	2	16	19	8	0	0	35
465	1	2	11	11	7	6	3	2	22	21	10	0	0	43
465A	0	5	7	7	21	12	5	1	32	26	12	0	0	58
466	1	7	12	2	16	8	6	3	26	29	12	0	0	55
467	1	5	18	16	42	25	15	11	63	70	38	0	0	133
468	3	8	16	6	37	27	11	6	59	55	29	0	0	~~144~~ 114

CENSUS TRACT Z-2 (Con't)

BLOCK	0 TO 1	1 TO 7	8 TO 16	17 TO 21	22 TO 40	41 TO 55	56 TO 65	66 AND UP	SEX M	SEX F	FAM.	QUA-SI FAM.	Q.F. POP.	TOT-AL POP.
469	2	7	8	3	19	14	17	3	28	45	21	0	0	73
470	0	7	7	12	25	14	8	7	41	39	20	0	0	80
471	4	22	27	23	127	39	22	14	129	149	84	0	0	278
474-475	4	53	55	35	120	54	19	18	173	185	75	0	0	358
476	0	0	1	2	12	13	7	8	17	26	14	0	0	43
477	0	8	15	7	36	18	17	3	48	56	27	0	0	104
478	1	4	4	6	12	6	2	0	20	15	9	0	0	35
479	1	3	6	1	18	3	7	2	17	24	10	0	0	41
480														
481	2	16	31	18	48	35	10	7	89	78	39	0	0	167
482	2	43	62	30	72	48	12	9	145	133	49	1	13	278
483	1	16	28	9	55	26	9	8	88	64	37	0	0	152
484	1	18	12	13	35	19	12	7	59	58	30	0	0	117
485	1	7	1	4	13	1	1	1	10	19	8	0	0	29
486	0	6	7	3	2	3	0	0	9	12	3	0	0	21
487	5	23	19	13	82	22	6	7	91	86	51	0	0	177
488	2	8	10	6	15	10	2	3	33	23	11	0	0	56
489	1	8	11	7	13	11	6	1	28	30	10	0	0	58
490	2	24	22	12	47	21	7	3	71	67	34	0	0	138
490A	0	11	11	5	16	9	1	3	26	30	13	0	0	56
491	4	30	19	17	44	25	16	2	76	81	35	0	0	157
492	1	21	11	10	28	14	9	5	47	52	25	0	0	99
493	0	12	19	11	29	20	6	6	52	51	24	0	0	103
494	0	3	0	0	3	1	0	1	3	5	2	0	0	8
495-505	4	53	58	21	92	34	17	7	144	142	67	0	0	286
506	0	2	5	2	7	3	1	0	11	9	3	0	0	20
507														
508	0	2	7	2	3	5	0	0	8	11	4	0	0	19
509														
510-556	1	6	9	5	21	7	6	7	30	32	15	0	0	62
557														
558														
560	0	1	5	3	1	7	3	0	10	10	5	0	0	20
561	1	12	12	7	29	12	4	3	40	40	21	0	0	80
562	1	4	9	3	11	5	3	0	15	21	7	0	0	36
563	0	0	0	0	1	2	0	0	2	1	1	0	0	3
564	0	0	1	1	0	0	2	0	1	3	1	0	0	4

CENSUS TRACT Z-2 (Con't)

BLOCK	0 TO 1	1 TO 7	8 TO 16	17 TO 21	22 TO 40	41 TO 55	56 TO 65	66 AND UP	SEX M	SEX F	FAM.	QUA-SI FAM.	Q.F. POP.	TOT-AL POP.
565	0	0	0	0	0	0	0	2	1	1	1	0	0	2
566	2	12	28	10	20	16	4	1	47	46	17	0	0	93
567	0	0	2	1	1	2	0	0	3	3	1	0	0	6
568														
569	1	11	12	12	17	7	6	4	38	32	13	0	0	70
570	0	14	22	7	30	11	6	3	47	46	25	0	0	93
571														
572	1	16	23	14	32	25	7	2	73	47	24	0	0	120
573	0	8	18	10	18	10	6	3	38	35	14	0	0	73
574-575	3	19	38	17	49	20	8	6	83	77	30	0	0	160
576	3	19	29	22	32	24	5	4	80	58	29	0	0	138
577-578	0	13	25	8	23	11	8	0	42	46	16	0	0	88
580	0	17	28	4	23	16	2	7	46	51	23	0	0	97
581A	2	27	34	9	36	14	4	4	60	70	23	0	0	130
581B	0	2	4	6	2	8	2	1	14	11	5	0	0	25
582	0	0	1	2	4	4	2	1	7	7	6	0	0	14
583	0	15	12	4	33	8	6	4	43	39	17	0	0	82
584	0	9	21	13	12	15	3	0	36	37	12	0	0	73
~~585~~	~~1~~	~~2~~	~~0~~	~~0~~	~~2~~	~~0~~	~~0~~	~~0~~	~~4~~	~~1~~	~~1~~	~~0~~	~~0~~	~~5~~
586	0	3	0	0	4	4	0	0	5	6	2	0	0	11
587	1	6	6	1	6	1	2	0	11	12	5	0	0	23
588	0	3	7	4	9	11	8	1	22	21	10	0	0	43
589	1	5	8	4	14	8	2	1	24	19	13	0	0	43
590	1	6	3	3	5	3	4	0	11	14	6	0	0	25
591														
592	0	0	3	1	4	4	0	0	7	5	2	0	0	12
593														
594	2	14	31	25	27	27	3	2	78	53	23	0	0	131
595	1	9	12	4	20	5	6	0	32	25	12	0	0	57
596	2	18	21	18	49	19	13	11	68	83	35	1	8	151
597-604														
605-609	3	8	6	2	13	4	1	5	21	21	11	0	0	42
~~TOTALS~~	~~109~~	~~1029~~	~~1428~~	~~735~~	~~2628~~	~~1320~~	~~605~~	~~360~~	~~4101~~	~~4114~~	~~1948~~	~~3~~	~~86~~	~~8215~~

* - 1 Unknown Age

585	1	2	0	0	2	0	0	0	4	1	1	0	0	5
TOTALS	108	1027	1428	735	2626	1320	605	360	4097	4113	1947	3	86	8210

TRANS TO Z 1C

APPENDIX I

In order to determine whether any correlation exists between Mortality and Density a tabulation of 75 homogeneous residential Census Tracts was prepared in categories identical to those used in the Report on the Income and Cost Survey of the City of Boston - 1935. The relation of Mortality to Density is indicated by comparing the death rate of the 25 Tracts having the greatest number of persons per net acre with the 25 Tracts having the lowest number.

Of the Tracts listed above J-2, L-3, Q-2, R-2 and R-3 lie in the belt in Roxbury and the South End from Stanhope Street to Dudley Street where the population is over 40% negro according to the 1930 Census. In the South End the death rate from tuberculosis was twice that of the City as a whole. It should be noted that of the Tracts analyzed above, six out of the ten with the highest Death Rates have a high percentage of negro residents.

75 Tracts are listed above in 5 residential Groups. Of the 25 with the greatest Density (140.6 to 599.9), 5 are in the 25 Tracts with lowest Death Rate but 12 are among the 25 with the highest death rate. Of the 25 with the lowest Density (8.5 to 81.7), 12 are among the 25 with the lowest Death Rate, but 2 are among the 25 with the highest Death Rate.

Of the 25 Tracts listed with the highest Death Rate (13.3 to 24.5), 12 are in the 25 Tracts with the greatest Density but 1 is in the 25 Tracts with the lowest Density. Of the 25 Tracts listed with the lowest Death Rates (7.0 to 10.3), 5 are in the 25 Tracts with the greatest Density but 11 in the 25 Tracts with the lowest Density.

NOTES ON TABLES OF MORTALITY AND DENSITY

Cols. 1 and 2, the Tract Groupings and the Tract NET Areas, are taken from the City Planning Board Income and Cost Survey #2 of 1935.

Col. 3, the Population for 1930 is from the Federal Census.

Cols. 4, 6 and 8, the Densities were figured by dividing the population Cos. 3, 5 and 7 by the NET Area, Col. 2.

Col. 5, the Population for 1934, is from the Census of Unemployment in Massachusetts published in the Income Cost Survey #2.

Col. 7, the Population for 1935, is the distribution by Tracts of the Massachusetts Census.

Cols. 9 and 12, the Deaths of Residents, were taken from the Annual Reports of the Health Department.

Cols. 11 and 13, the Death Rates per Thousand were based on Cols. 5 and 7. Those in Col. 10 are given in the Health Department Report for 1934 and are based on the Population in 1930.

Col. 14, the Average Density, is the sum of Cols. 4, 6 and 8 divided by three. It may compensate for the various methods of taking the three Censuses quoted.

Col. 15, is the Order of Densities noted in Col. 14; number 1 being the greatest density, number 75 the least density.

Col. 16, the Average Death Rate per Thousand, is the sum of Cols. 10, 11 and 13 divided by three. It may compensate for any eccentricity in Mortality in the two years considered.

APPENDIX I

MORTALITY AND DENSITY

1 Tract	2 Net Area	3 Pop. 1930	4 Dens.	5 Pop. 1934	6 Dens.	7 Pop. 1935	8 Dens.	9 Deaths 1934	10 Rate 1930	11 Rate 1934	12 Deaths 1935	13 Rate 1935	14 Av. Dens.	15 Dens. Order	16 Av. Rate
							HIGH RENTAL								
K-2	33.44	4486	134.1	4649	139.0	4973	148.7	45	10.0	9.7	31	6.2	140.6	25	8.6
K-3	41.27	3677	89.1	2978	72.1	3858	93.5	36	9.8	12.1	43	11.2	84.9	49	11.0
K-5	57.91	4137	71.4	3970	68.6	4436	76.6	47	11.4	11.8	57	12.8	72.2	57	12.0
							MISCELLANEOUS								
J-2	23.45	2900	123.7	3062	130.6	2817	120.1	62	21.4	20.2	39	13.8	124.8	27	18.5
J-3	67.71	3099	45.8	2715	40.1	3106	45.9	42	13.6	15.5	46	14.8	43.9	62	14.6
J-4	24.88	4104	164.9	3435	138.1	4040	162.4	44	10.7	12.8	69	17.1	155.1	21	13.5
J-5	64.52	7562	117.2	7225	112.0	9102	141.1	106	14.2	14.7	95	10.4	123.4	29	13.1
K-4	166.62	11194	67.2	10774	64.6	13653	81.9	122	10.9	11.3	102	7.5	71.2	58	9.9
T-7	125.15	11896	95.0	12082	96.5	13070	104.4	97	8.2	8.0	92	7.0	98.6	43	7.7
U-6	126.68	12165	96.0	13115	103.5	12937	102.1	119	9.8	9.1	108	8.4	100.2	41	9.1
Y-3	230.70	15787	68.4	13652	59.1	19099	82.8	201	12.7	14.7	185	9.5	70.1	59	12.3
							SUBURBAN								
A-1	685.24	5192	7.5	7280	10.6	6589	9.6	57	11.0	7.8	70	10.6	9.2	74	9.8
S-5	118.12	7187	60.8	6581	56.7	6689	56.6	62	8.6	9.4	53	7.9	58.0	61	8.6
T-1	554.13	4691	8.4	4644	8.4	4791	8.6	55	11.7	11.8	59	12.3	8.5	75	11.9
W-1	934.30	14400	15.4	13225	14.1	15251	16.3	120	8.3	9.1	163	10.7	15.3	70	9.1
W-4	323.15	9242	28.6	10048	31.0	10597	32.8	96	10.4	9.6	94	8.9	30.8	68	9.6
W-5	289.11	9192	31.8	9299	32.1	11594	40.1	85	9.2	9.1	116	10.0	34.7	65	9.4
W-6	1755.67	16810	9.5	18175	10.3	11982	9.7	193	11.5	10.6	203	12.0	9.8	72	11.4
X-1	280.23	8753	31.2	9305	33.2	9152	32.7	104	11.9	11.2	117	12.8	32.4	66	12.0
X-2	270.28	10270	37.9	9549	35.3	10452	38.7	125	12.2	13.1	129	12.3	37.3	64	12.5
X-3	422.94	10911	25.8	12393	29.3	13303	31.5	138	12.6	11.1	142	10.7	28.9	69	11.5

APPENDIX I

MORTALITY AND DENSITY

1 Tract	2 Net Area	3 Pop. 1930	4 Dens.	5 Pop. 1934	6 Dens.	7 Pop. 1935	8 Dens.	9 Deaths 1934	10 Rate 1930	11 Rate 1934	12 Deaths 1935	13 Rate 1935	14 Av. Dens.	15 Dens. Order	16 Av. Rate
							SUBURBAN								
X-4	237.97	13513	56.7	14184	59.6	14498	60.9	149	11.0	10.5	162	11.2	59.1	60	10.9
X-5	700.33	20905	29.8	23030	32.8	23052	32.9	164	7.8	7.1	156	6.8	31.8	67	7.1
Y-4	208.92	8662	41.4	8106	38.8	9237	44.2	69	8.0	8.5	89	9.6	38.1	63	8.7
Z-1	1224.50	16827	13.7	17452	14.2	17998	14.7	170	10.1	9.7	159	8.8	14.2	71	9.5
Z-2	887.70	7671	8.6	10050	11.3	8215	9.3	60	7.8	6.0	71	8.6	9.7	73	7.5
							THREE DECKER								
C-2	21.57	4075	188.9	3856	178.8	3815	176.9	55	13.5	14.3	55	14.4	181.5	17	14.1
D-3	21.03	3045	144.8	3182	151.3	3123	148.5	26	8.5	8.2	42	13.4	148.2	22	10.0
N-3	26.68	3729	139.7	3643	136.6	3774	141.5	42	11.3	11.5	34	9.0	139.3	26	10.6
N-4	41.06	5889	143.4	5671	138.1	6066	147.7	81	13.8	14.3	77	12.7	143.1	24	13.6
O-1	55.54	7940	142.9	7921	142.6	8413	151.5	109	13.7	13.8	108	12.8	145.7	23	13.4
O-2	20.98	3879	184.9	3777	180.0	3924	187.0	48	12.4	12.7	49	12.5	184.0	15	12.5
O-3	26.80	5024	187.4	5157	192.4	4987	186.1	54	10.8	10.5	58	11.6	188.6	14	11.0
P-2	76.51	5920	77.4	5555	72.6	6302	82.4	57	9.6	10.3	63	10.0	77.4	56	10.0
P-3	47.91	3913	81.7	4256	88.8	4474	93.4	43	10.9	10.1	46	10.3	87.9	48	10.4
P-4	25.25	3978	157.5	4174	165.3	3970	157.2	55	13.8	13.2	35	8.8	160.0	20	11.9
P-5	51.81	4729	91.3	5712	110.2	5092	98.3	46	9.7	8.1	51	10.0	99.9	42	9.3
Q-2	46.12	4973	107.8	4616	100.1	5135	111.3	105	21.1	22.7	76	14.8	106.4	39	19.5
Q-3	35.27	4711	133.6	4641	131.6	4015	113.8	82	17.4	17.7	99	24.7	126.3	28	19.9
Q-4	33.10	3744	113.1	3775	114.0	4050	122.4	61	16.3	16.2	58	14.3	116.5	31	15.6
Q-5	61.72	6188	100.2	6740	109.2	7491	121.4	65	10.5	9.6	72	9.6	110.3	37	9.9

APPENDIX I

MORTALITY AND DENSITY

1 Tract	2 Net Area	3 Pop. 1930	4 Dens.	5 Pop. 1934	6 Dens.	7 Pop. 1935	8 Dens.	9 Deaths 1934	10 Rate 1930	11 Rate 1934	12 Deaths 1935	13 Rate 1935	14 Av. Dens.	15 Dens. Order	16 Av. Rate
							THREE DECKER								
R-2	33.89	3670	108.3	3590	105.9	4409	130.1	61	16.6	17.0	60	13.6	114.7	32	15.7
R-3	51.12	3916	76.6	4163	81.4	4367	85.4	61	15.6	14.7	83	19.0	81.1	52	16.4
S-3	43.29	5304	122.5	5216	120.4	3882	89.7	78	14.7	15.0	71	18.3	110.9	36	16.0
T-2	68.65	7252	105.6	7477	108.9	7506	109.3	79	10.9	10.6	85	11.3	107.9	38	10.9
T-3	117.70	9439	80.2	9829	83.4	9841	83.6	130	13.8	13.2	114	11.6	82.4	50	12.9
T-4	104.47	9438	90.3	9511	91.0	10004	95.8	91	9.6	9.6	99	9.9	92.4	45	9.7
T-6	57.50	6764	117.6	7020	122.0	6413	111.5	50	7.4	7.1	60	9.3	117.0	30	7.9
T-8	141.61	11038	77.9	10321	72.8	12716	89.8	108	9.8	10.5	111	8.7	80.2	53	9.7
T-9	77.29	6587	85.2	5822	75.3	6549	84.7	83	12.6	14.3	90	13.7	81.7	51	13.5
U-1	68.28	6038	88.4	6000	87.8	6108	89.5	78	12.9	13.0	80	13.1	88.6	46	13.0
U-2	50.82	5411	106.5	5803	114.2	5809	114.3	75	13.8	12.9	77	13.2	111.7	34	13.3
U-3	58.88	4703	79.9	4586	78.0	4638	78.7	52	11.1	11.3	69	14.9	78.8	54	12.4
U-4	81.68	6186	75.7	6703	82.0	6702	82.1	71	11.5	10.6	71	10.6	79.9	54	10.9
U-5	79.85	8712	109.1	8409	105.2	9510	119.1	100	11.5	11.9	110	11.6	111.1	35	11.7
V-2	54.85	5430	99.0	5597	102.0	5663	103.3	56	10.3	10.0	45	7.9	101.4	40	9.4
V-3	34.51	3657	105.9	4138	119.9	4053	117.5	41	11.2	9.9	49	12.1	114.4	33	11.1
V-4	62.90	6032	95.9	6061	96.3	6337	100.7	67	11.1	11.1	71	11.2	97.6	44	11.1
X-5	215.58	18846	87.4	18970	87.9	19550	90.7	159	8.4	8.4	144	7.4	88.7	47	8.1
							LOW RENTAL								
A-5	35.98	7098	197.3	7191	199.9	7555	210.0	83	11.7	11.5	83	11.0	202.4	13	11.4
B-1	14.85	3526	237.4	2533	170.6	3700	249.2	36	10.2	14.2	35	4.5	219.1	11	11.3

APPENDIX I

MORTALITY AND DENSITY

1 Tract	2 Net Area	3 Pop. 1930	4 Dens.	5 Pop. 1934	6 Dens.	7 Pop. 1935	8 Dens.	9 Deaths 1934	10 Rate 1930	11 Rate 1934	12 Deaths 1935	13 Rate 1935	14 Av. Dens.	15 Dens. Order	16 Av. Rate
							LOW RENTAL								
B-2	16.82	4516	268.5	3565	211.9	4352	258.7	45	10.0	12.6	36	8.3	246.4	7	10.3
C-3	29.20	5163	176.8	5661	193.9	5186	177.6	56	10.9	9.9	77	14.8	182.8	16	11.9
D-4	21.06	3709	176.1	3960	188.0	3232	153.5	48	12.9	12.1	48	14.9	172.5	18	13.3
F-2	9.25	5548	599.8	6095	658.9	4995	540.0	39	7.0	6.4	41	8.2	599.6	1	7.2
F-5	10.89	3875	355.8	4236	388.9	5496	504.7	33	8.5	7.8	26	4.7	416.5	3	7.0
H-1	17.62	7623	432.6	8119	460.8	8756	496.9	88	11.5	10.8	87	9.9	463.5	2	10.7
G-4	2.90	591	203.8	716	246.9	655	225.9	10	16.9	13.9	12	18.3	225.5	9	16.4
M-2	17.49	3972	227.1	3784	216.4	4148	237.2	51	16.6	13.5	54	13.0	226.9	8	13.1
M-3	17.67	3339	189.0	3366	190.5	2409	136.3	53	12.8	15.7	46	19.1	171.9	19	16.9
I-1	11.86	3002	253.1	3071	258.9	3390	285.8	50	15.9	16.3	71	20.9	265.9	5	17.9
I-2	24.86	5231	210.5	5224	210.1	5509	221.6	68	13.0	13.0	78	14.2	214.1	12	13.4
I-3	27.38	7147	261.0	6282	229.4	7490	273.6	174	24.3	27.7	161	21.5	254.7	6	24.5
L-1	16.88	4446	263.4	4069	241.1	4983	295.2	89	20.0	21.9	100	20.1	266.6	4	20.7
L-3	19.60	4365	222.7	4189	213.7	4554	232.3	98	22.5	23.4	106	23.3	222.9	10	23.1

CHARLES RIVER BASIN
CHARLESTOWN
PUBLIC GARDEN
COMMON
NORTH STATION
SOUTH STATION
FORT POINT CHANNEL
SOUTH BOSTON
HUNTINGTON AVENUE
COLUMBUS AVENUE
WASHINGTON STREET
TREMONT STREET
BOYLSTON STREET
STATE STREET
DORCHESTER AVENUE
LEGEND
Each dot represents 50 people
Each circle represents 1-25 people
Census Tract Boundaries
Census Tract Numbers
CITY PLANNING BOARD
BOSTON, MASS.
CITY PROPER
DISTRIBUTION OF POPULATION
1935 STATE CENSUS
APRIL 1935

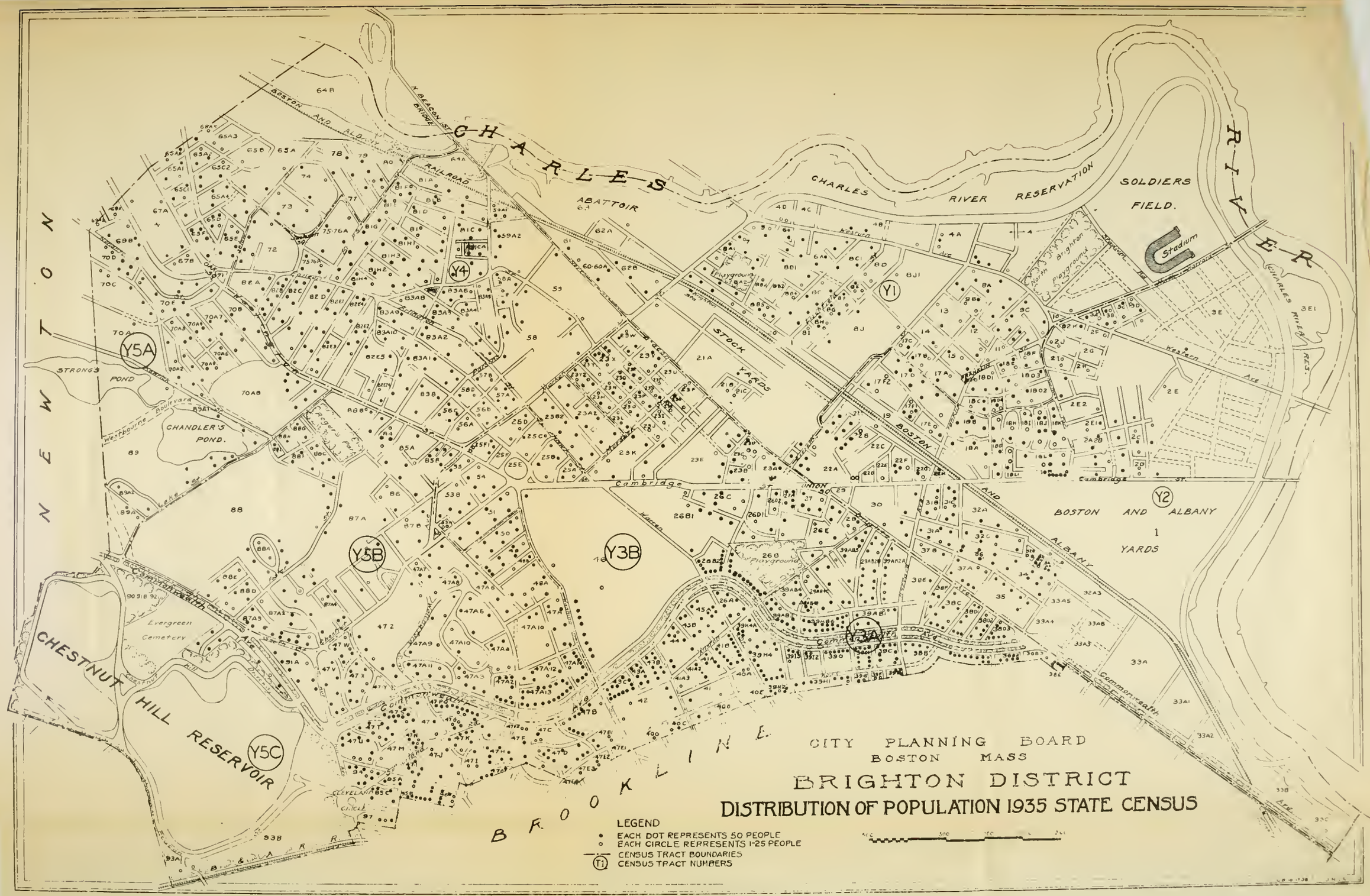
CITY PLANNING BOARD
BOSTON MASS
BRIGHTON DISTRICT
DISTRIBUTION OF POPULATION 1935 STATE CENSUS
LEGEND
EACH DOT REPRESENTS 50 PEOPLE
EACH CIRCLE REPRESENTS 1-25 PEOPLE
CENSUS TRACT BOUNDARIES
CENSUS TRACT NUMBERS
CHARLES RIVER
CHARLES RIVER RESERVATION
SOLDIERS FIELD.
Stadium
ABATTOIR
STOCK YARDS
BOSTON AND ALBANY YARDS
BOSTON AND ALBANY
NEWTON
BROOKLINE
CHESTNUT HILL RESERVOIR
CHANDLER'S POND.
STRONGS POND
Evergreen Cemetery
Cambridge St.
Commonwealth Ave.
Boston and Albany R.R.
Y1
Y2
Y3A
Y3B
Y4
Y5A
Y5B
Y5C

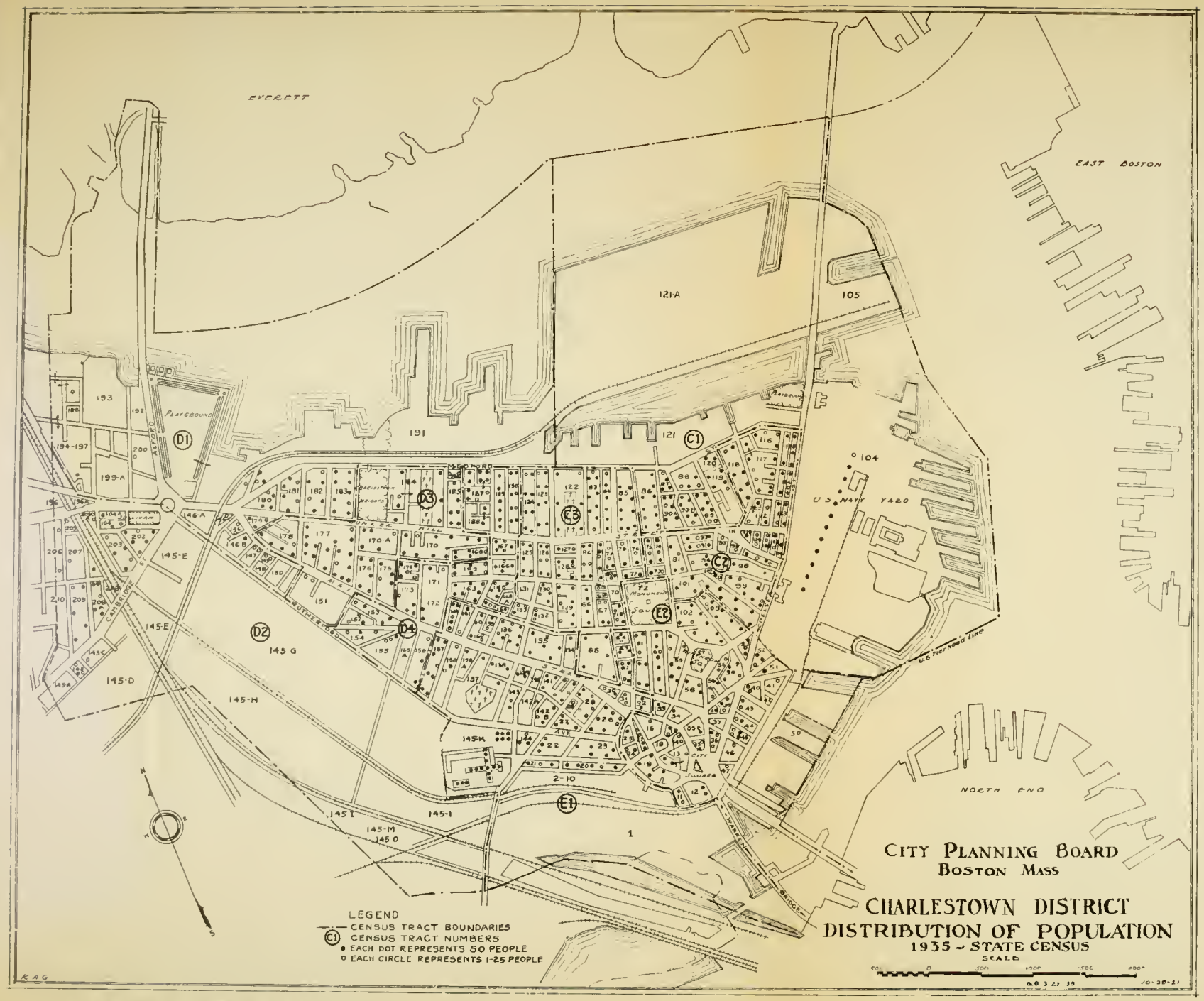

CHARLESTOWN

CITY PLANNING BOARD
BOSTON MASS
DORCHESTER DISTRICT
DISTRIBUTION OF POPULATION 1935 STATE CENSUS
LEGEND
DORCHESTER BAY
SQUANTUM
X6A
X5A
X5B
X6B
X5C
X4A
X6C
X4B
X3B
X3A
T8A
T8B
T7B
T7A
T6
T5B
T5A
T3B
T3A
T4B
T4A
T2
P1C
P1B
P3
P6
P5
P4
P2
U6
U1
Q5
Q1
Z1
T10
T9
T11
X1
X2

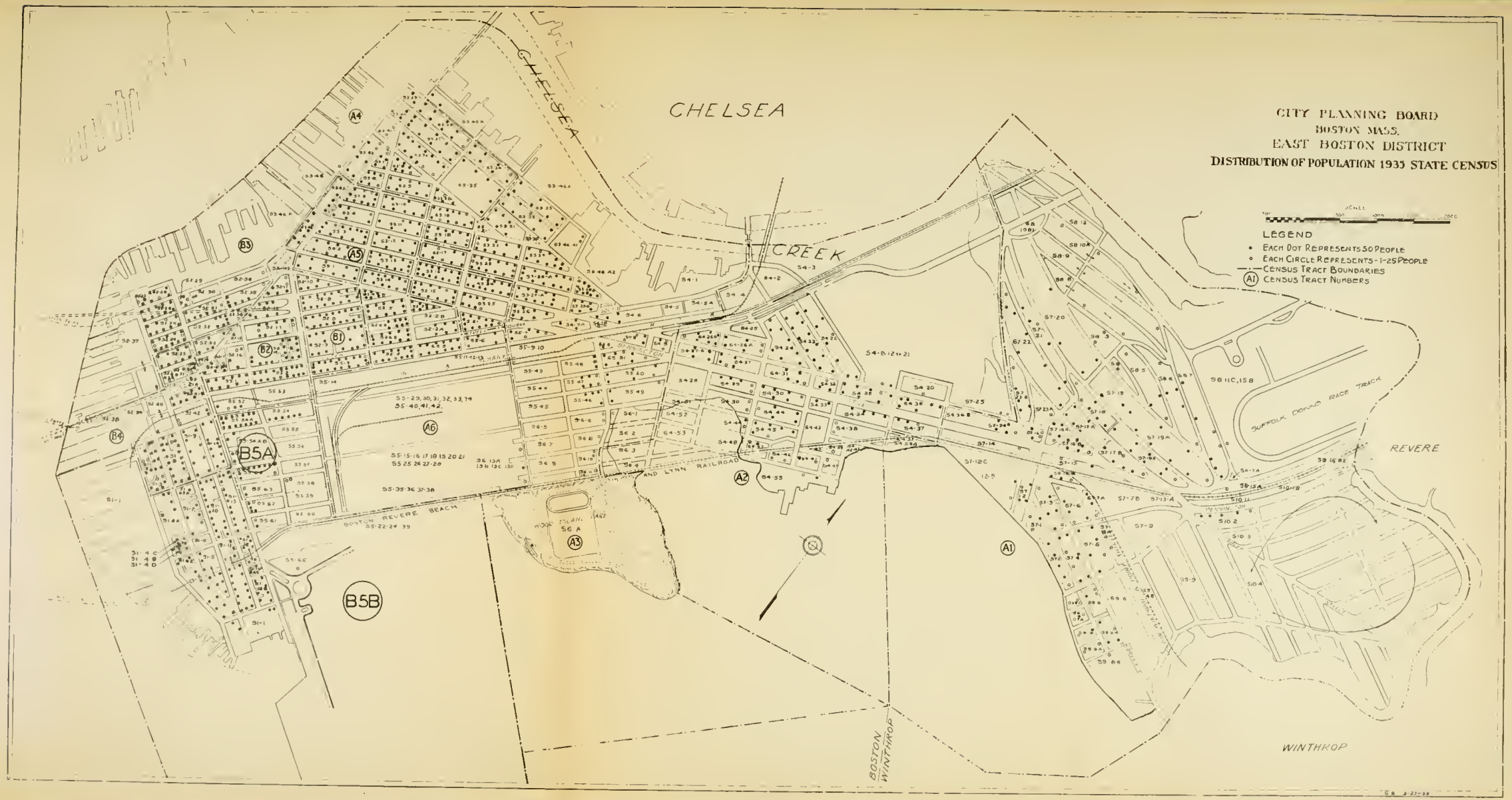
CITY PLANNING BOARD
BOSTON MASS.
EAST BOSTON DISTRICT
DISTRIBUTION OF POPULATION 1935 STATE CENSUS
LEGEND
EACH DOT REPRESENTS 50 PEOPLE
EACH CIRCLE REPRESENTS - 1-25 PEOPLE
CENSUS TRACT BOUNDARIES
CENSUS TRACT NUMBERS
CHELSEA
CHELSEA CREEK
REVERE
WINTHROP
BOSTON WINTHROP
SUFFOLK DOWNS RACE TRACK
BOSTON REVERE BEACH
B5A
B5B
A1
A2
A3
A4
A5
A6
B1
B2
B3
B4

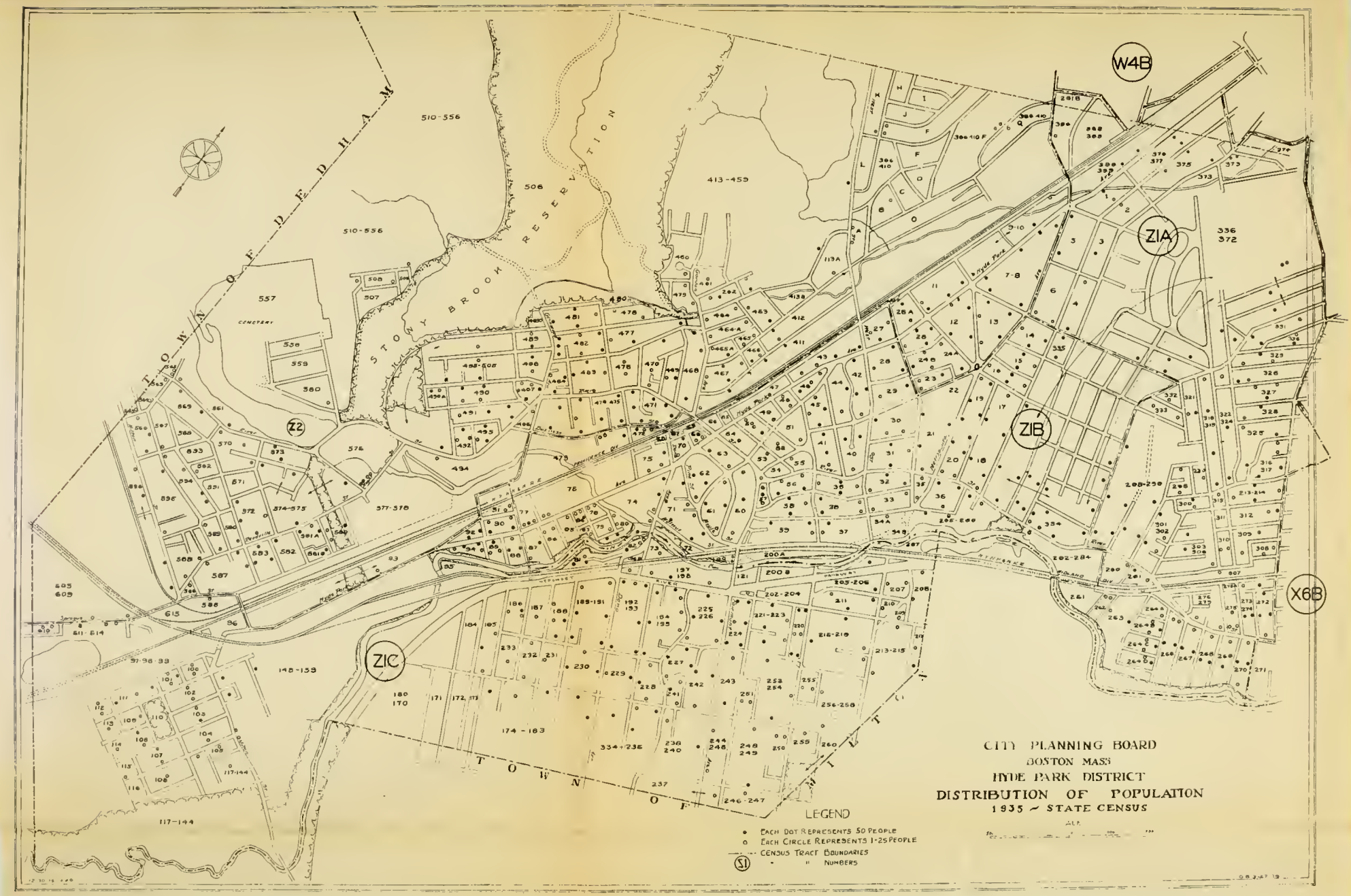
CITY PLANNING BOARD
BOSTON MASS
HYDE PARK DISTRICT
DISTRIBUTION OF POPULATION
1935 ~ STATE CENSUS
LEGEND
EACH DOT REPRESENTS 50 PEOPLE
EACH CIRCLE REPRESENTS 1-25 PEOPLE
CENSUS TRACT BOUNDARIES
NUMBERS
TOWN OF DEDHAM
TOWN OF MILTON
STONY BROOK RESERVATION
W4B
Z1A
Z1B
Z1C
Z2
X6B

CITY PLANNING BOARD
BOSTON MASS
ROXBURY DISTRICT
DISTRIBUTION OF POPULATION 1935, STATE CENSUS
LEGEND
EACH DOT REPRESENTS 50 PEOPLE
EACH CIRCLE REPRESENTS 1-25 PEOPLE
CENSUS TRACT BOUNDARIES
NUMBERS
CHARLES RIVER
K4A
K4B
Y2
J2
J5
L2
Q1
Q2
Q3
Q4
Q5
R1
R2
R3
P4
P5
T6
T7A
U1
U2
U3
U4
U5
U6A
U6B
V1
V2
V3
V4A
V4B
V5
V6
S1
S2
S3
S4
S5
S6
S9C
S9B1
S9E2
S9E3

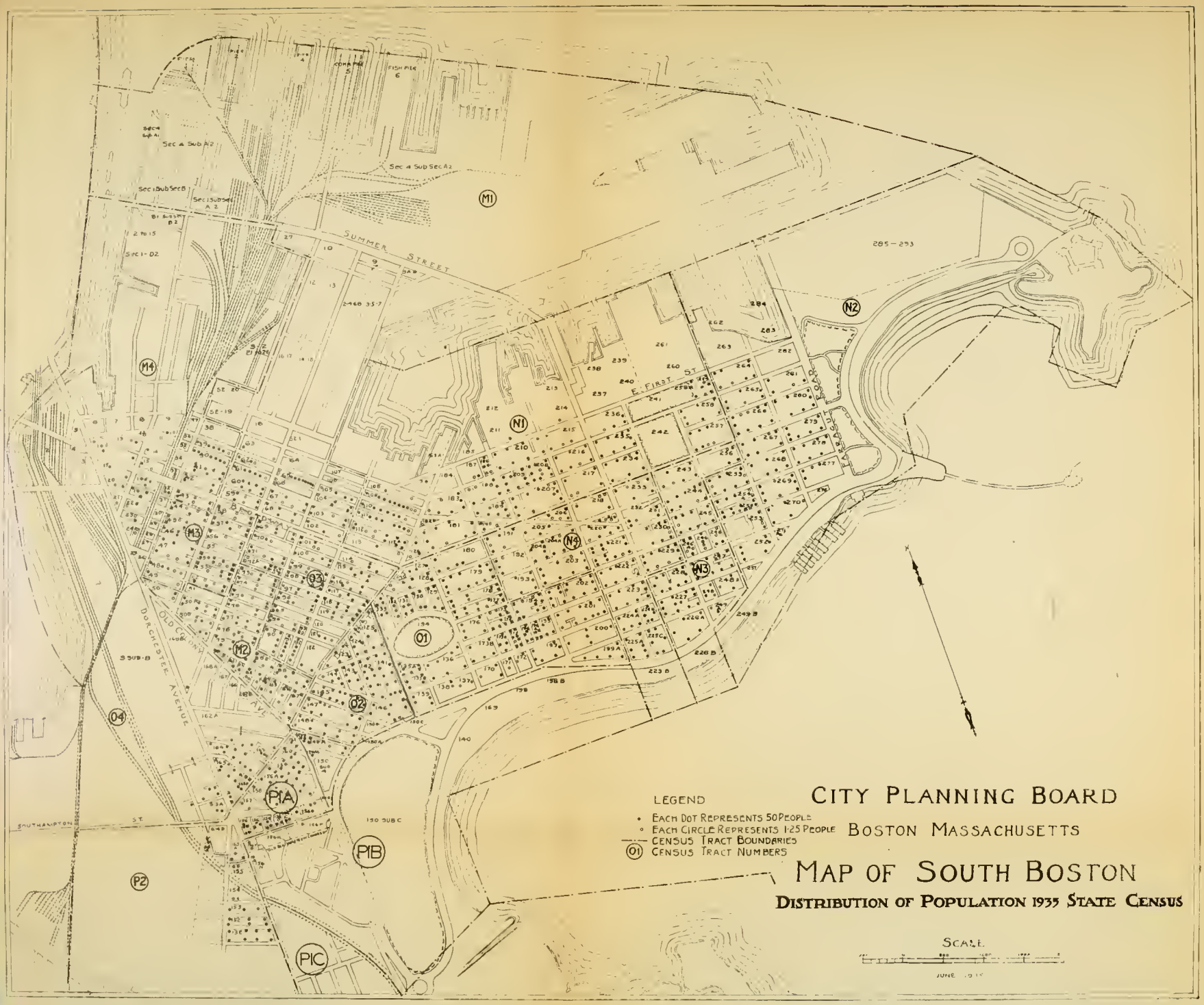
CITY PLANNING BOARD
BOSTON MASSACHUSETTS
MAP OF SOUTH BOSTON
DISTRIBUTION OF POPULATION 1935 STATE CENSUS
LEGEND
EACH DOT REPRESENTS 50 PEOPLE
EACH CIRCLE REPRESENTS 1-25 PEOPLE
CENSUS TRACT BOUNDARIES
CENSUS TRACT NUMBERS
SCALE
SUMMER STREET
E. FIRST ST
DORCHESTER AVENUE
OLD COLONY AVE
SOUTHAMPTON ST
M1
M2
M3
M4
N1
N2
N3
N4
01
02
03
04
P1A
P1B
P1C
P2

NEWTON
BROOKLINE
DEDHAM
W6A
W6B
W6C
W6D
W1A
W1B
W4B
W4A
W3A
W3B
S4
V4A
V4B
T7B
T8A
CITY PLANNING BOARD
BOSTON MASS
WEST ROXBURY DISTRICT
DISTRIBUTION OF POPULATION 1935 STATE CENSUS
SCALE
LEGEND

P15 B V.1 (2 COPIES) 4 VOLS.

P15
BOST
THE

BOSTON. CITY PLANNING BOARD.

THE PEOPLE OF BOSTON,

DATE	ISSUED TO